

Bellisle Park
Golf Course



16.2m

22

Westwood

20

Burnswood



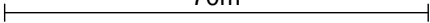
BM 19.78m

12

18

Drain

GREEN

 LAND REGISTER OF SCOTLAND	Officer's ID / Date	TITLE NUMBER
	3083 28/2/2011	AYR26437
	ORDNANCE SURVEY NATIONAL GRID REFERENCE	70m 
	NS3318NW NS3318NE NS3319SW NS3319SE	Survey Scale 1/1250

CROWN COPYRIGHT © – This copy has been produced from the ROS Digital Mapping System on 03/03/2011 and was made with the authority of Ordnance Survey pursuant to Section 47 of the Copyright, Designs and Patents Act 1988. Unless that act provides a relevant exception to copyright, the copy must not be copied without the prior permission of the copyright owner.

