
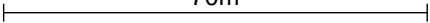
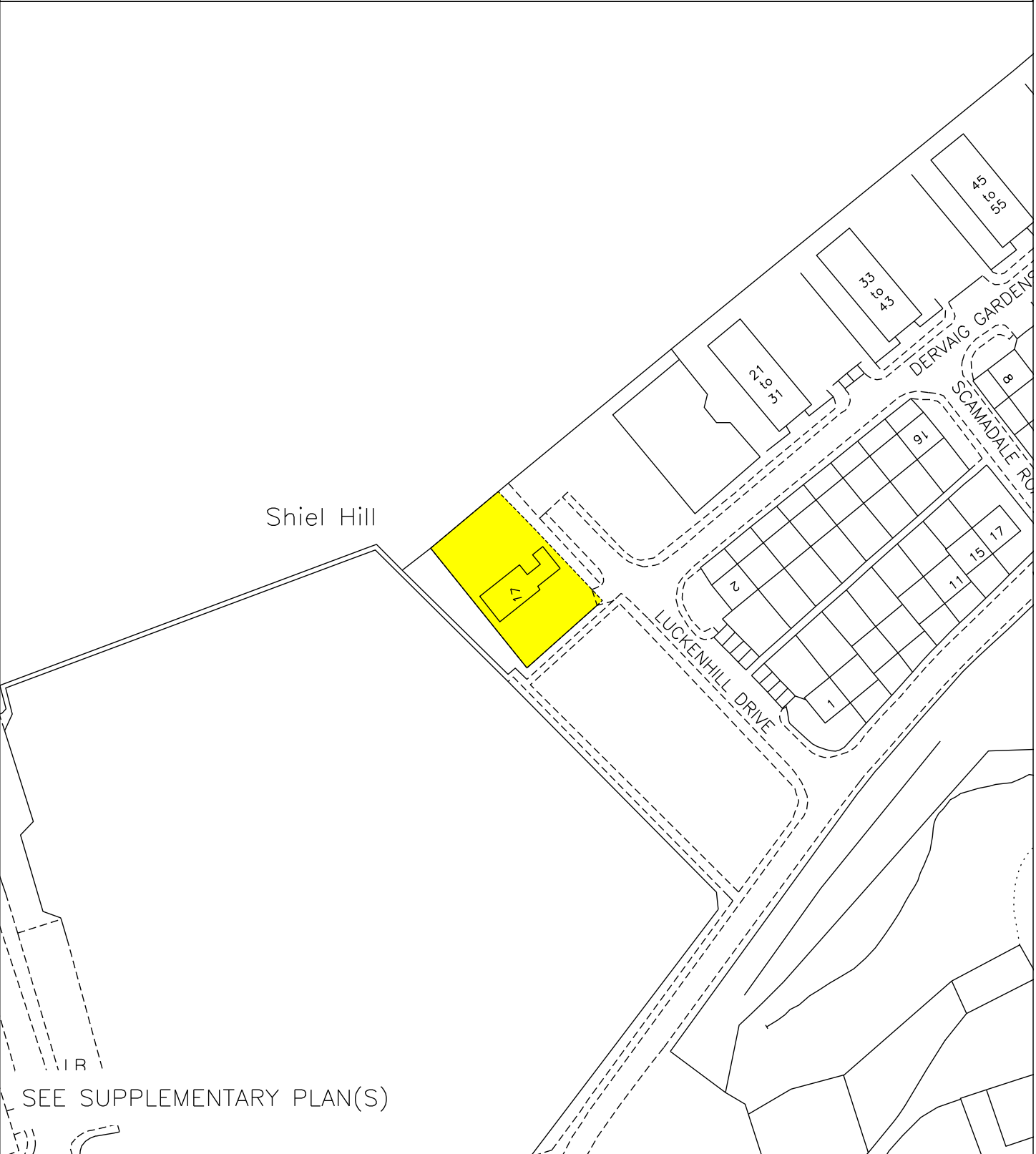


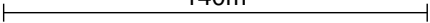
 LAND REGISTER OF SCOTLAND	Officer's ID / Date	TITLE NUMBER
	9995 3/11/2009	<b>LAN79</b>
	ORDNANCE SURVEY NATIONAL GRID REFERENCE	70m 
NS8071		Survey Scale
		1/2500

CROWN COPYRIGHT © – This copy has been produced from the ROS Digital Mapping System on 22/12/2009 and was made with the authority of Ordnance Survey pursuant to Section 47 of the Copyright, Designs and Patents Act 1988. Unless that act provides a relevant exception to copyright, the copy must not be copied without the prior permission of the copyright owner.



 LAND REGISTER OF SCOTLAND	Officer's ID / Date	Supplementary Plan to Title
	9995 3/11/2009	<b>LAN79-1</b>
	ORDNANCE SURVEY NATIONAL GRID REFERENCE	140m 
NS8070 NS8071		Survey Scale
		1/2500

CROWN COPYRIGHT © – This copy has been produced from the ROS Digital Mapping System on 22/12/2009 and was made with the authority of Ordnance Survey pursuant to Section 47 of the Copyright, Designs and Patents Act 1988. Unless that act provides a relevant exception to copyright, the copy must not be copied without the prior permission of the copyright owner.

