




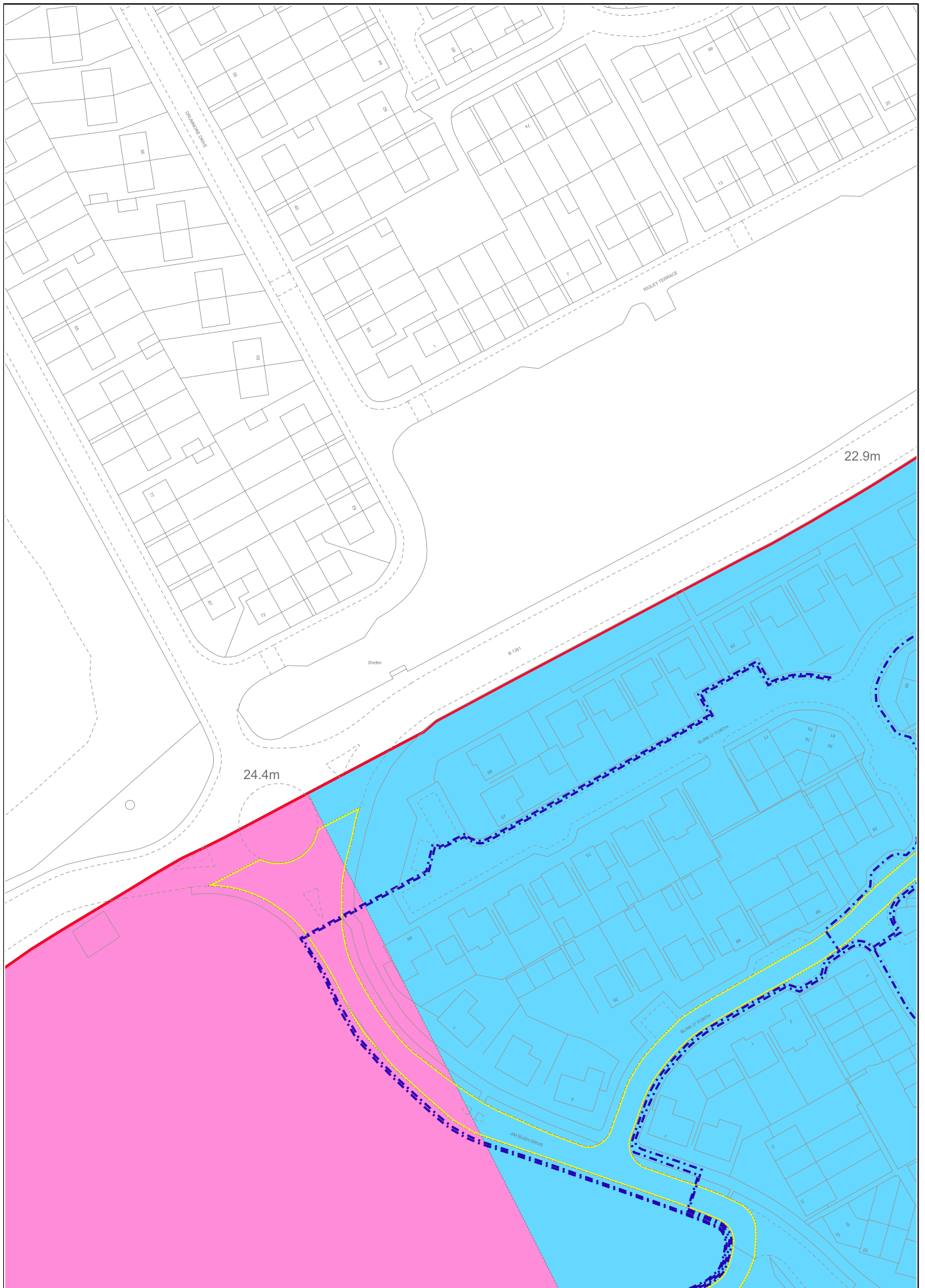
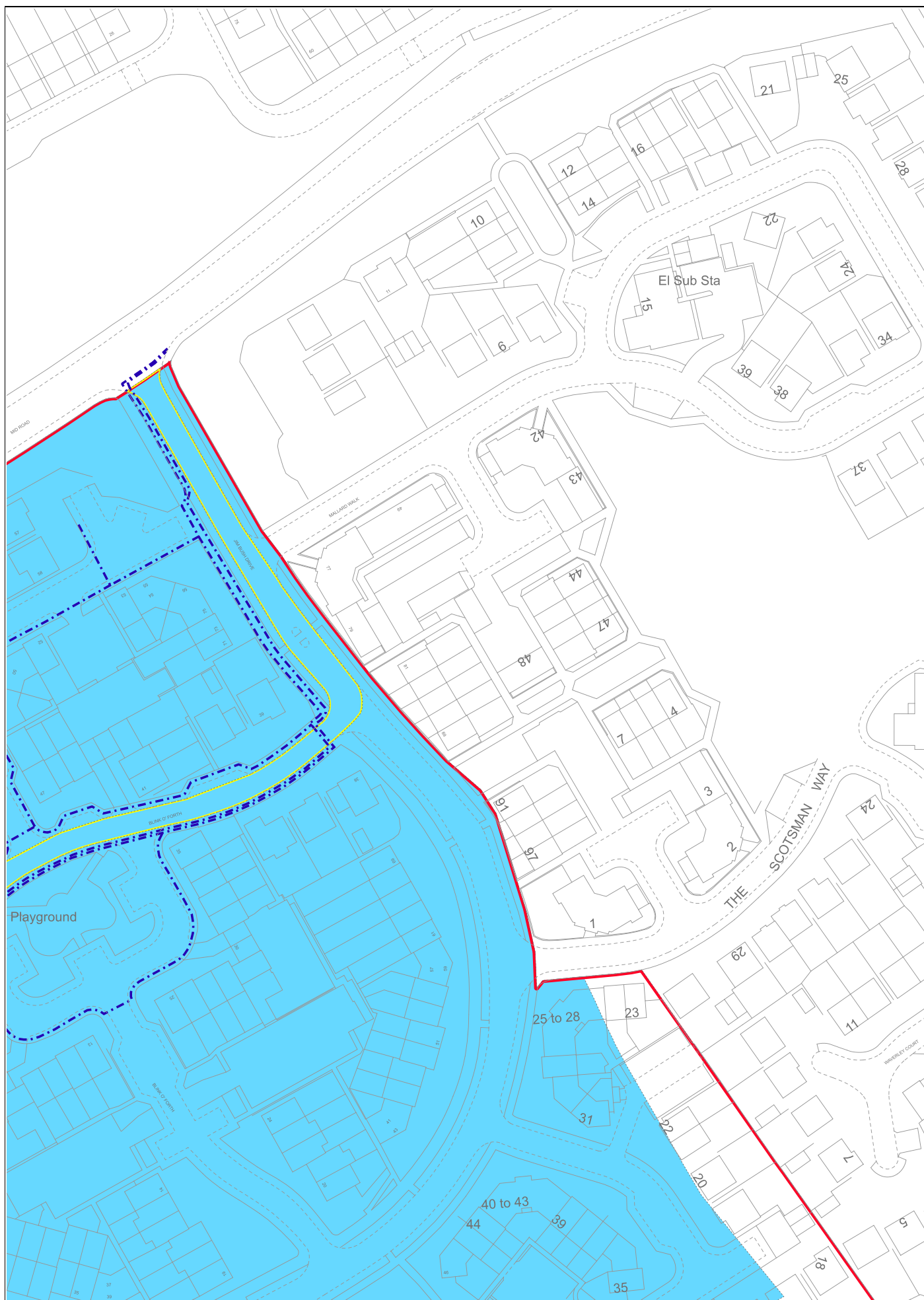
 LAND REGISTER OF SCOTLAND	Version date	TITLE NUMBER	
	31/01/2022	ELN14623	
	BRITISH NATIONAL GRID EASTING/NORTHING	<div><div></div>50m</div>	
	338437, 673604	Survey Scale	Print Scale
		1:1250	1:1250 @ A3
CROWN COPYRIGHT © This copy has been produced on 14/04/2022 with the authority of Ordnance Survey under Section 47 of the Copyright and Patents Act 1988. Unless there is a relevant exception to copyright, the copy must not be copied without prior permission of the copyright owner. OS Licence no 100041182. This extract may contain Ordnance Survey features captured at other scales.			

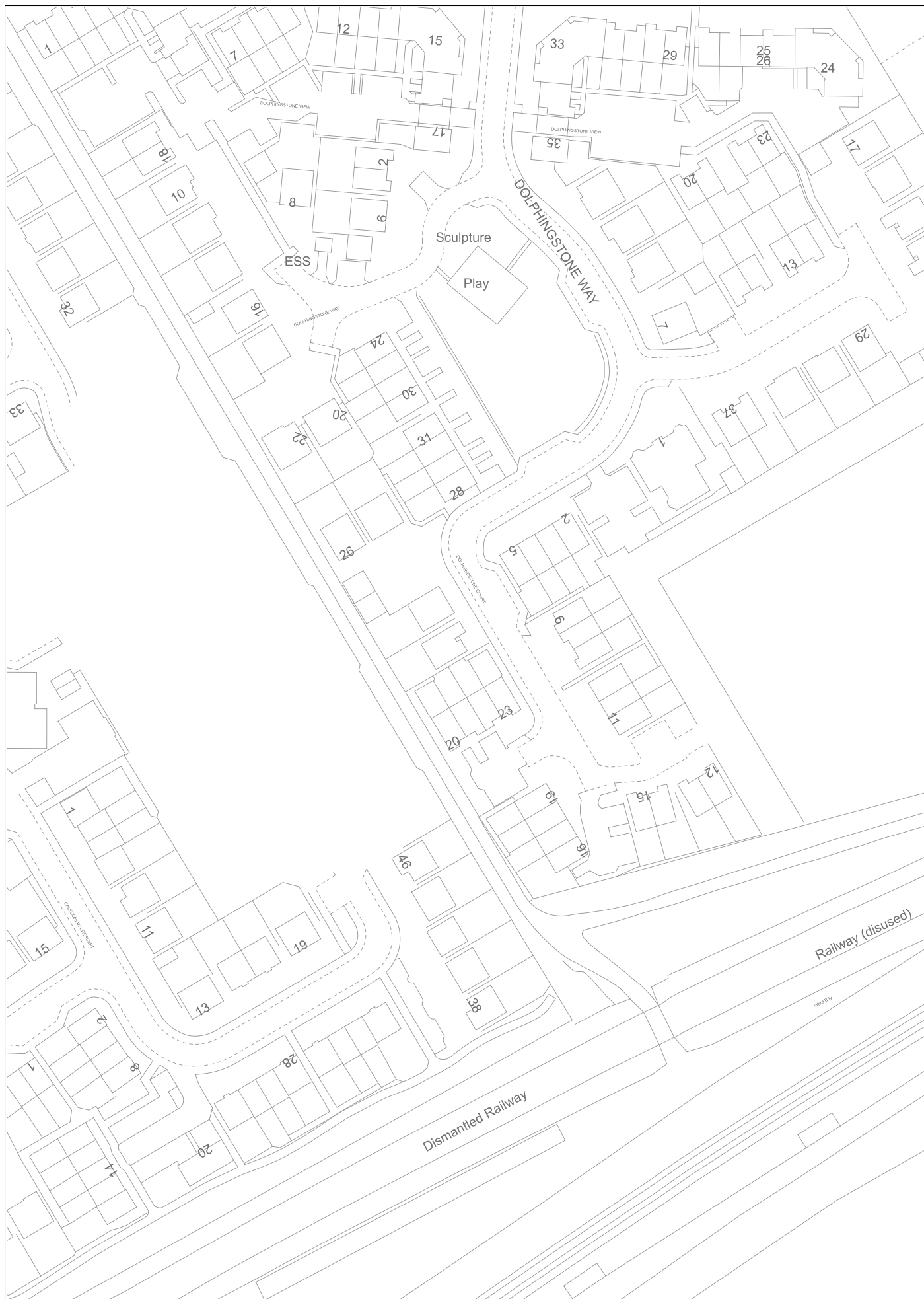


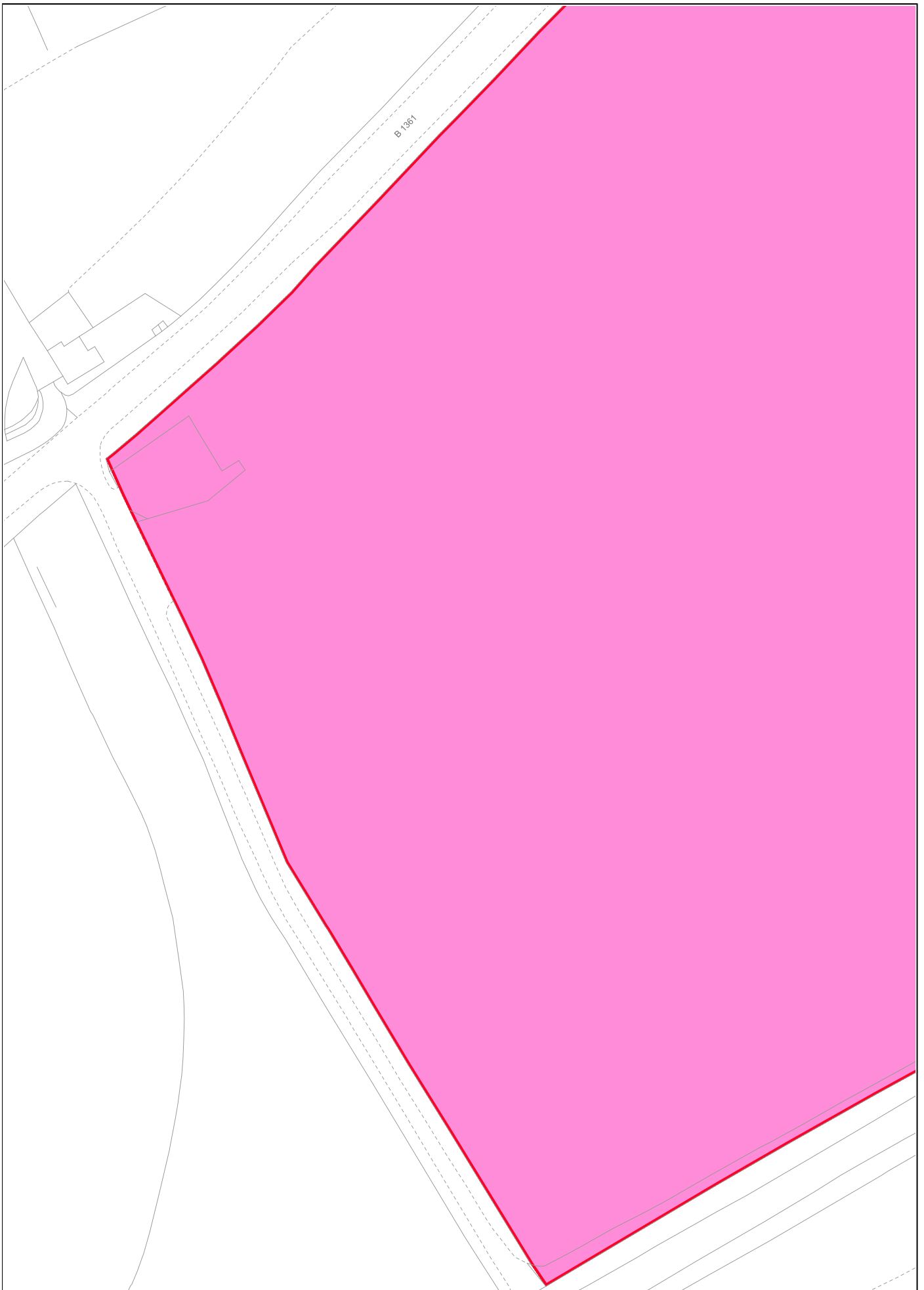
	Version date	Supplementary Plan to Title	
	31/01/2022	ELN14623-1	
	BRITISH NATIONAL GRID EASTING/NORTHING		
338437, 673604		Survey Scale	Print Scale
		1:1250	1:1250 @ A4
<small>CROWN COPYRIGHT © This copy has been produced on 14/04/2022 with the authority of Ordnance Survey under Section 47 of the Copyright and Patents Act 1988. Unless there is a relevant exception to copyright, the copy must not be copied without prior permission of the copyright owner. OS Licence no 100041182. This extract may contain Ordnance Survey features captured at other scales.</small>			




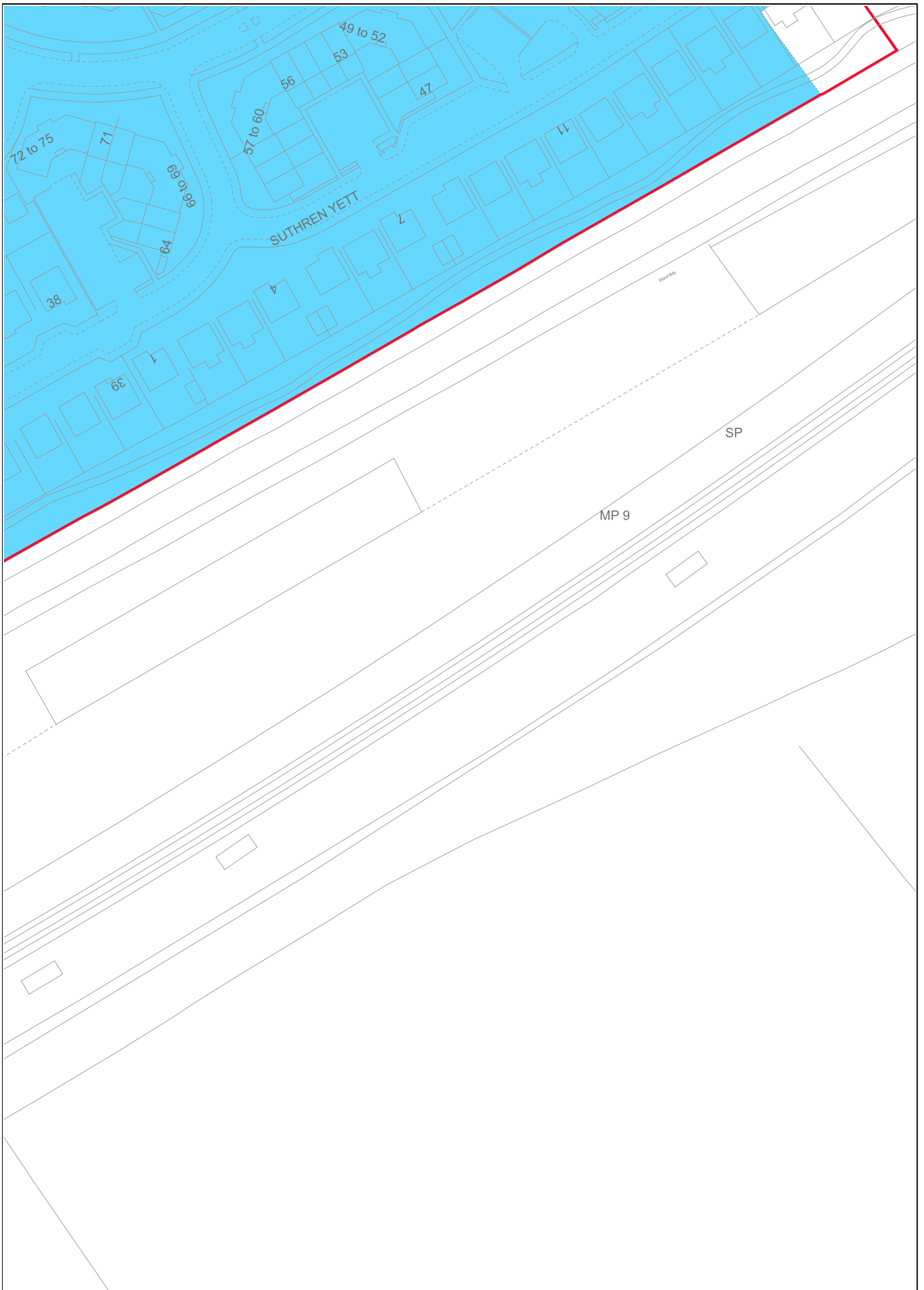

























88

LAND REGISTER
OF SCOTLAND

Version date

31/01/2022

Supplementary Plan to Title

ELN14623-1

BRITISH NATIONAL GRID
EASTING/NORTHING

50m

338437, 673604

Survey Scale

1:1250

Print Scale

1:1250 @ A1

CROWN COPYRIGHT © This copy has been produced on 14/04/2022 with the authority of Ordnance Survey under Section 47 of the Copyright and Patents Act 1888. Unless there is a relevant exception to copyright, the copy must not be copied without prior permission of the copyright owner. OS Licence no 100041182.

This extract may contain Ordnance Survey features captured at other scales.



LAND REGISTER
OF SCOTLAND

Officer's ID/Date


3135
29/3/2012

Title Number

ELN14623

SUPPLEMENTARY PLAN 2
TO THE TITLE PLAN

NOTE: This copy is a reduction
of the original plan.



PLAN REFERS TO
DAVID WILSON HOMES SCOTLAND
SILVER MEADOWS
PRESTON PANS
Messer Deed of Conditions

David Wilson
David Wilson
David Wilson

This is the plan referred to in the
foregoing Deed of Conditions

LAND REGISTER
OF SCOTLAND

Officer's ID/Date

3135
29/3/2012

Title Number

ELN14623

Temporary
Sales Centre



*This is the plan referred to
in the foregoing Deed of
Conditions*

[Signature]

DEREK JAMES WILSON


[Signature]

DUNCAN SINCLAIR GIBBY

PLAN REFERS TO
DAVID WILSON HOMES SCOTLAND
SILVER MEADOWS
PRESTONPANS

Phase 1 Deed of Conditions

0 10 30 50



Scale :- 1 : 1250

SUPPLEMENTARY PLAN 3
TO THE TITLE PLAN

