



LAND REGISTER
OF SCOTLAND

Officer's ID / Date

6820
30/9/2020

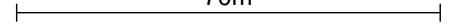
TITLE NUMBER

MID208359



ORDNANCE SURVEY
NATIONAL GRID REFERENCE

70m

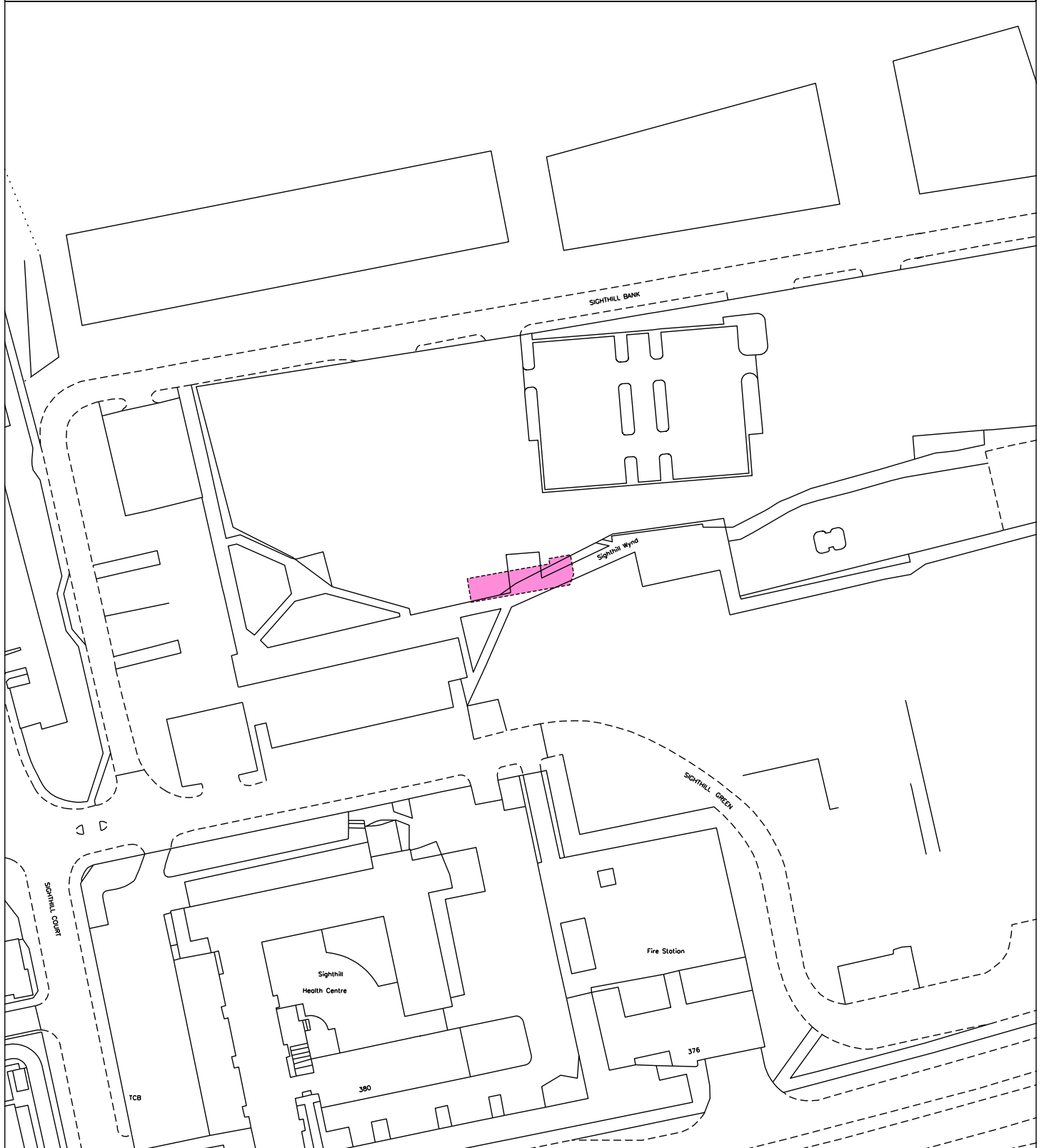


NT1970NE NT1971SE

Survey Scale

1/1250

CROWN COPYRIGHT © – This copy has been produced from the ROS Digital Mapping System on 01/10/2020 with the authority of Ordnance Survey under Section 47 of the Copyright, Designs and Patents Act 1988. Unless there is a relevant exception to copyright, the copy must not be copied without the prior permission of the copyright owner. OS Licence no 100041182.







LAND REGISTER
OF SCOTLAND

Officer's ID / Date

3305
12/6/2020

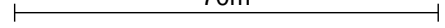
Supplementary Plan to Title

MID208359-1



ORDNANCE SURVEY
NATIONAL GRID REFERENCE

70m





NT1970NE NT2070NW NT1971SE NT2071SW

Survey Scale

1/1250

CROWN COPYRIGHT © - This copy has been produced from the ROS Digital Mapping System on 01/10/2020 with the authority of Ordnance Survey under Section 47 of the Copyright, Designs and Patents Act 1988. Unless there is a relevant exception to copyright, the copy must not be copied without the prior permission of the copyright owner. OS Licence no 100041182.



 LAND REGISTER OF SCOTLAND	Officer's ID / Date	Supplementary Plan to Title
	3305 12/6/2020	MID208359-1
 ORDNANCE SURVEY NATIONAL GRID REFERENCE	70m	
	Survey Scale 1/1250	
<small>CROWN COPYRIGHT © - This copy has been produced from the ROS Digital Mapping System on 01/10/2020 with the authority of Ordnance Survey under Section 47 of the Copyright, Designs and Patents Act 1988. Unless there is a relevant exception to copyright, the copy must not be copied without the prior permission of the copyright owner. OS Licence no 100041182.</small>		

