



LAND REGISTER
OF SCOTLAND

Officer's ID / Date

4580
28/11/2008

TITLE NUMBER

MID105570



ORDNANCE SURVEY
NATIONAL GRID REFERENCE

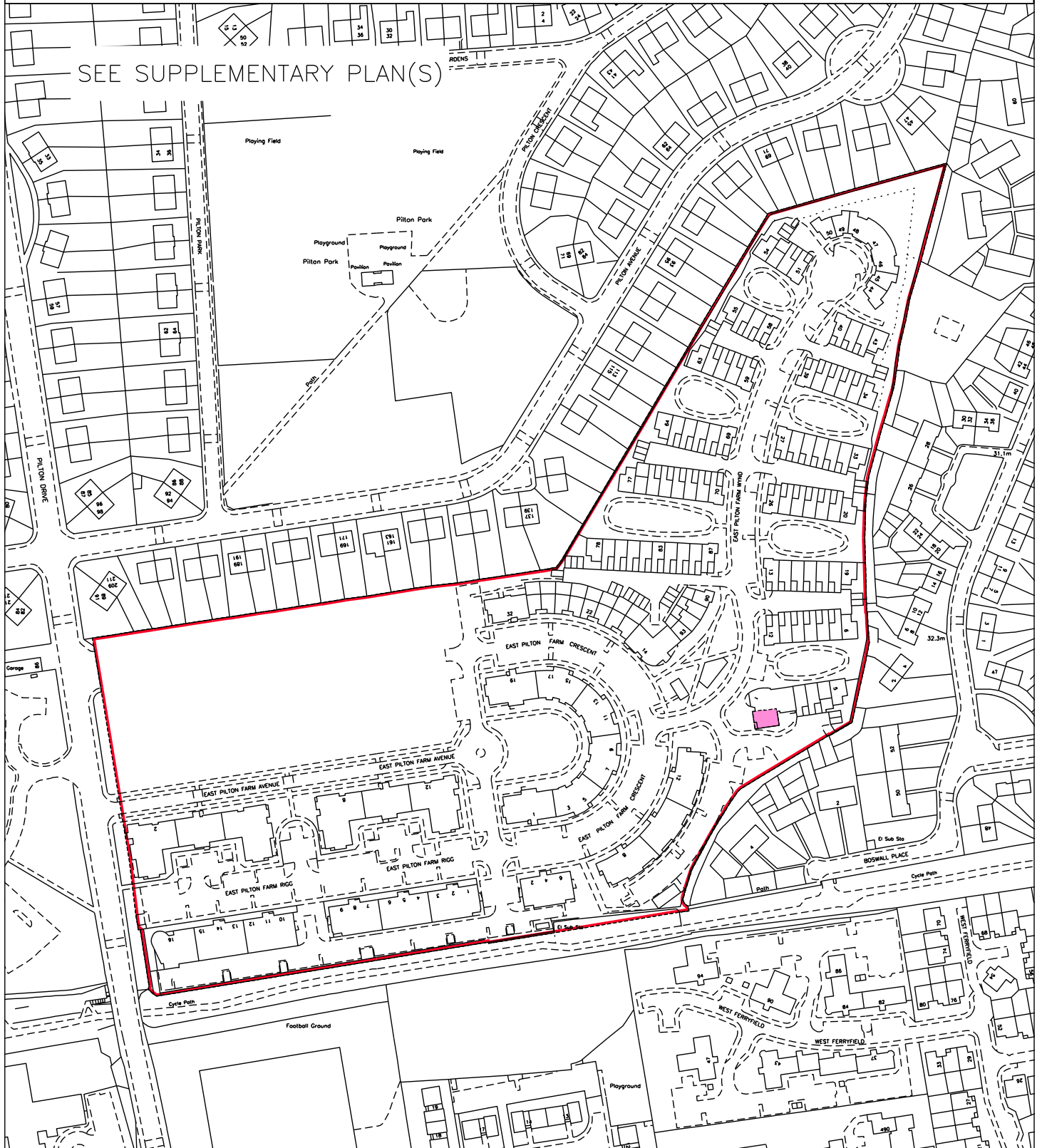
140m

NT2375NW NT2375NE NT2376SW NT2376SE

Survey Scale

1/1250

CROWN COPYRIGHT © – This copy has been produced from the ROS Digital Mapping System on 15/02/2022 with the authority of Ordnance Survey under Section 47 of the Copyright, Designs and Patents Act 1988. Unless there is a relevant exception to copyright, the copy must not be copied without the prior permission of the copyright owner. OS Licence no 100041182.



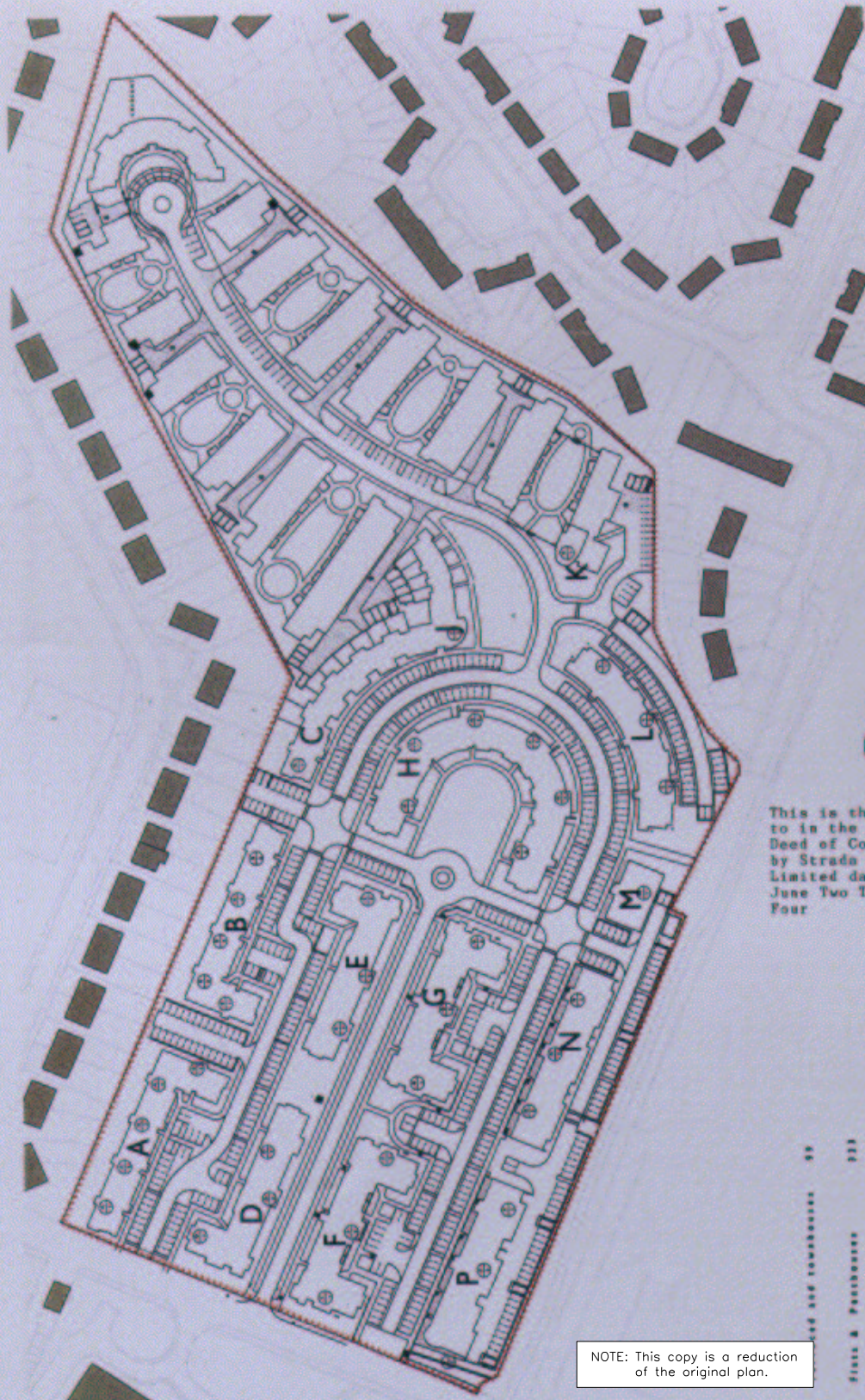
LAND REGISTER
OF SCOTLAND

Officer's ID/Date

4580
28/11/2008

Title Number

MID105570



This is the plan referred to in the foregoing Deed of Conditions by Strada Developments Limited dated Second June Two Thousand and Four

Flats and townhouses	99
Flats & Penthouses	333
Flats and Duplex	158
Flats	66
TOTAL No. OF UNITS	646

NOTE: This copy is a reduction of the original plan.

SUPPLEMENTARY PLAN 2 TO THE TITLE PLAN



LAND REGISTER
OF SCOTLAND

Officer's ID / Date

5270
10/11/2014

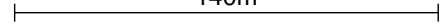
Supplementary Plan to Title

MID105570-1



ORDNANCE SURVEY
NATIONAL GRID REFERENCE

140m



NT2375NW NT2375NE NT2376SW NT2376SE

Survey Scale

1/1250

CROWN COPYRIGHT © – This copy has been produced from the ROS Digital Mapping System on 15/02/2022 with the authority of Ordnance Survey under Section 47 of the Copyright, Designs and Patents Act 1988. Unless there is a relevant exception to copyright, the copy must not be copied without the prior permission of the copyright owner. OS Licence no 100041182.

