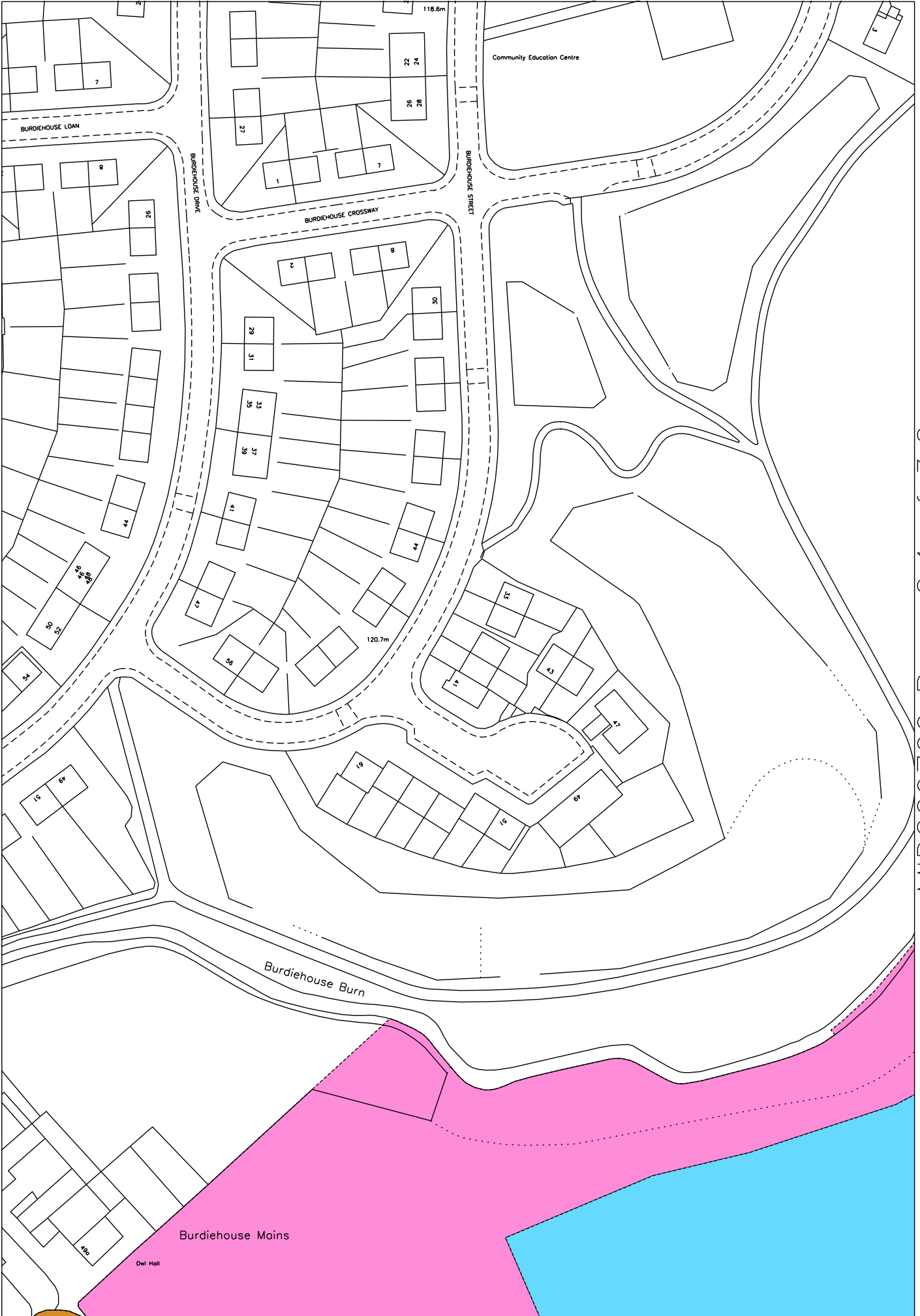


E1 548 250









LAND REGISTER
OF SCOTLAND

Officer's ID / Date

6820
12/3/2020

TITLE NUMBER

MID209799



ORDNANCE SURVEY
NATIONAL GRID REFERENCE

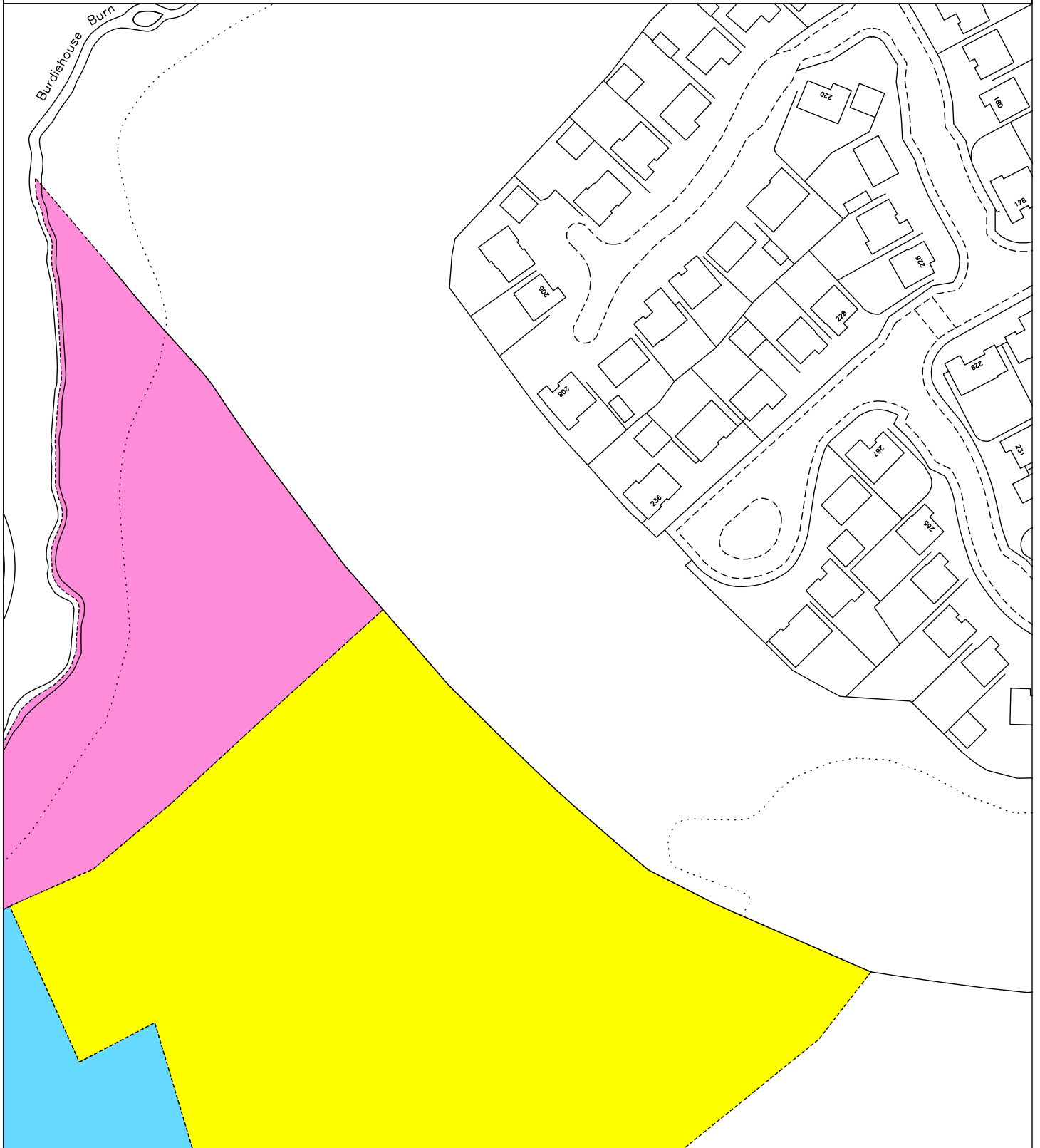
70m

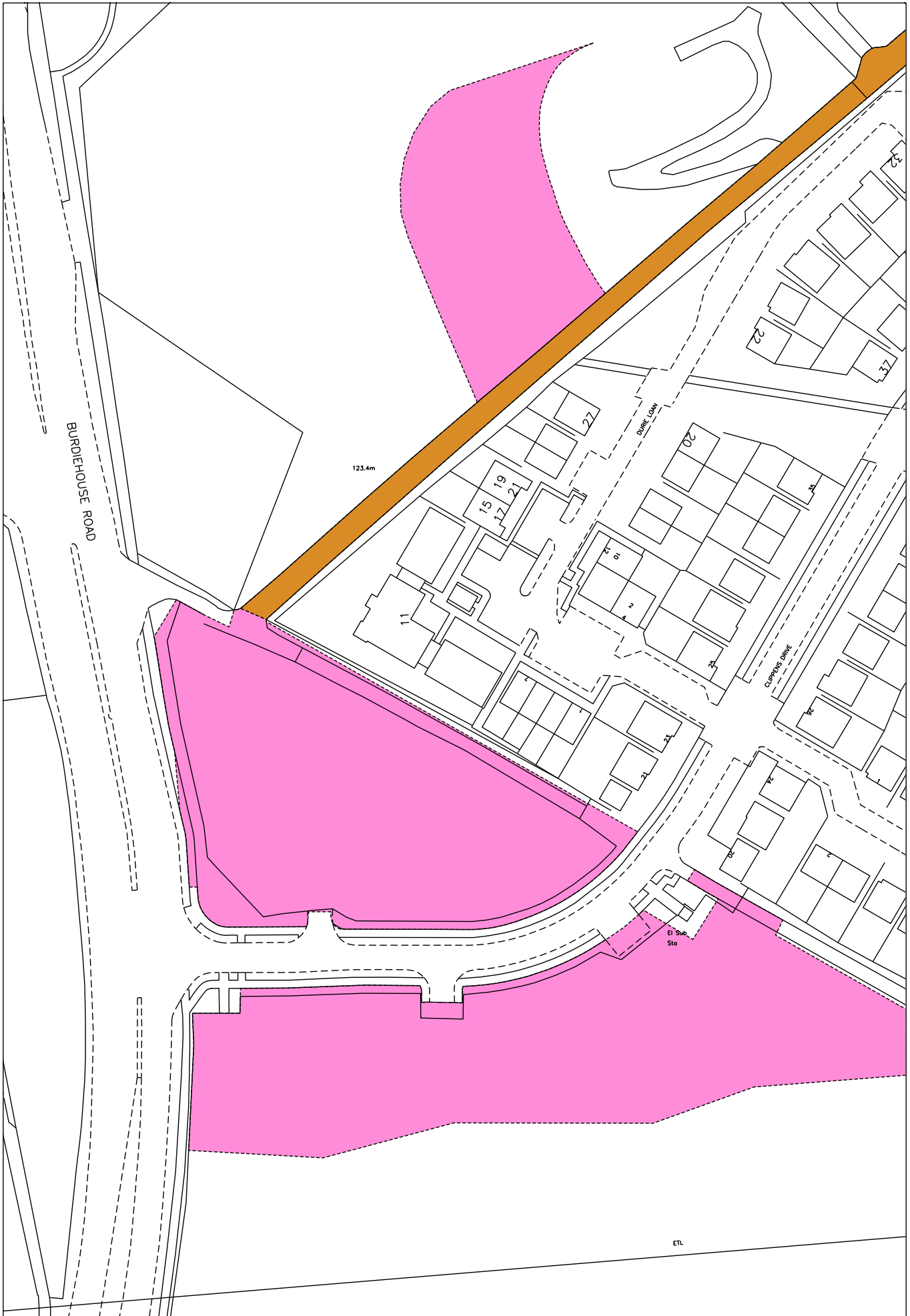
NT2767SW NT2767SE NT2867SW NT2767NW

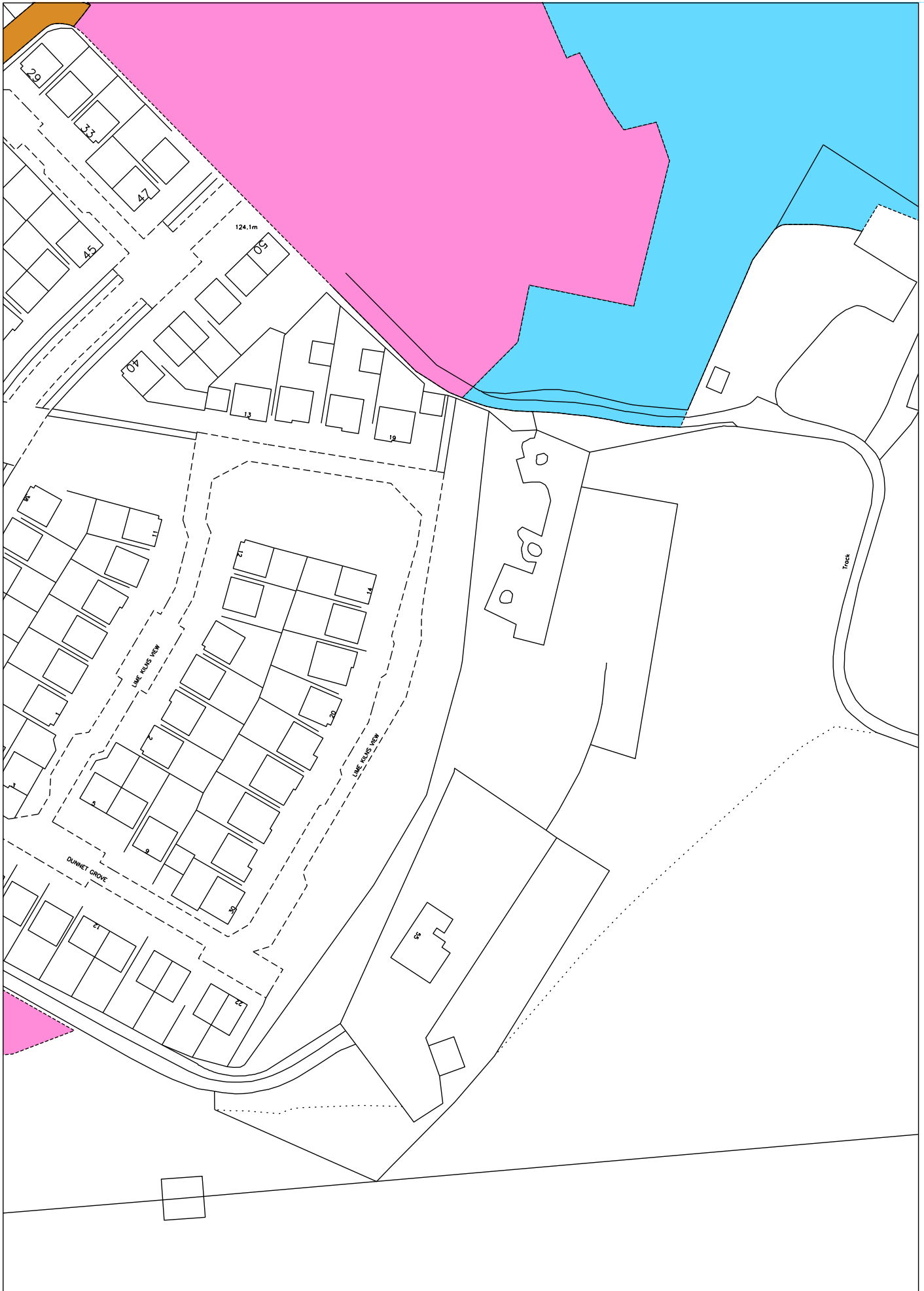
Survey Scale

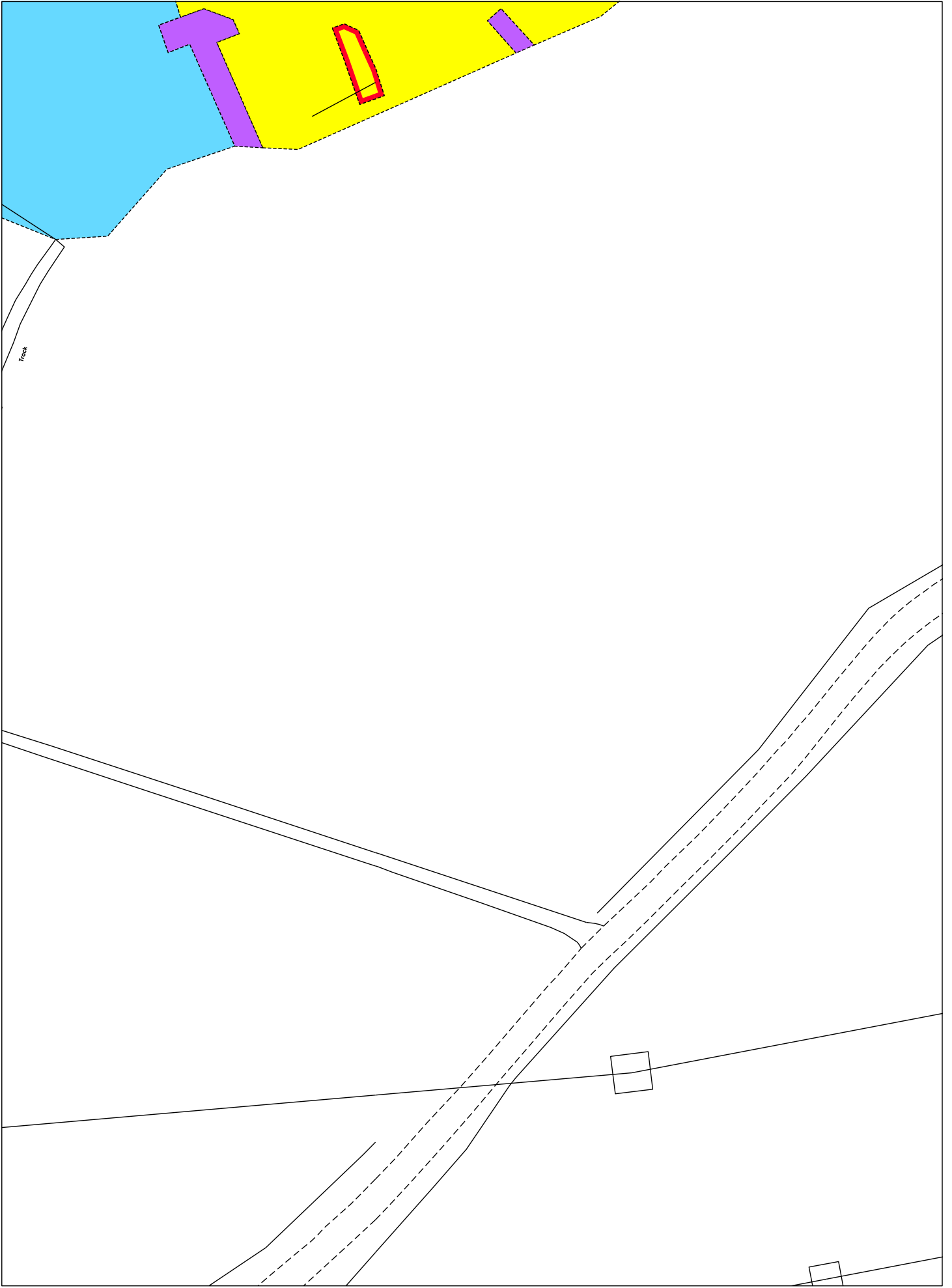
1/1250

CROWN COPYRIGHT © - This copy has been produced from the ROS Digital Mapping System on 01/04/2021 with the authority of Ordnance Survey under Section 47 of the Copyright, Designs and Patents Act 1988. Unless there is a relevant exception to copyright, the copy must not be copied without the prior permission of the copyright owner. OS Licence no 100041182.

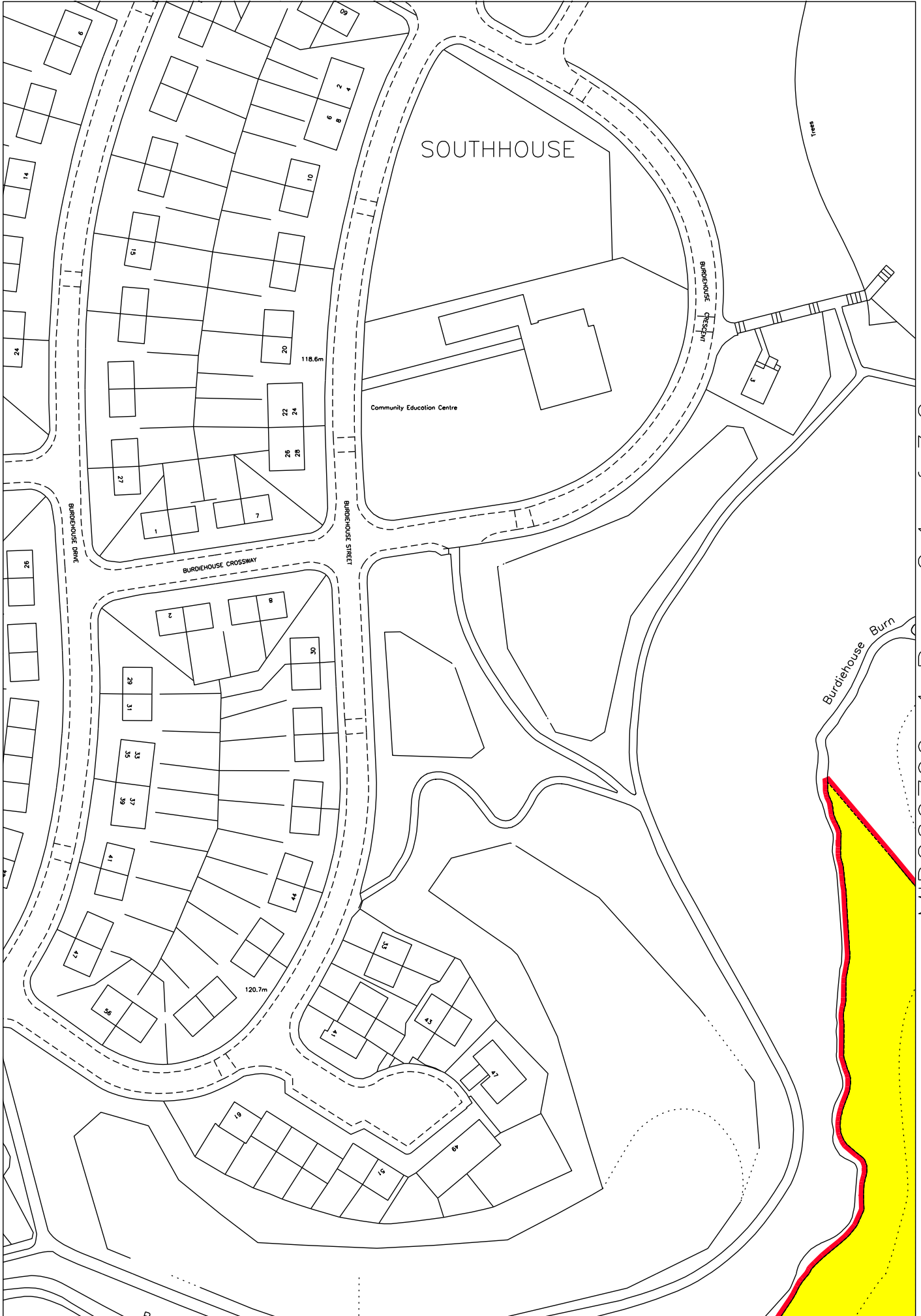














LAND REGISTER
OF SCOTLAND

Officer's ID / Date

3305
16/7/2020

Supplementary Plan to Title

MID209799-1



ORDNANCE SURVEY
NATIONAL GRID REFERENCE

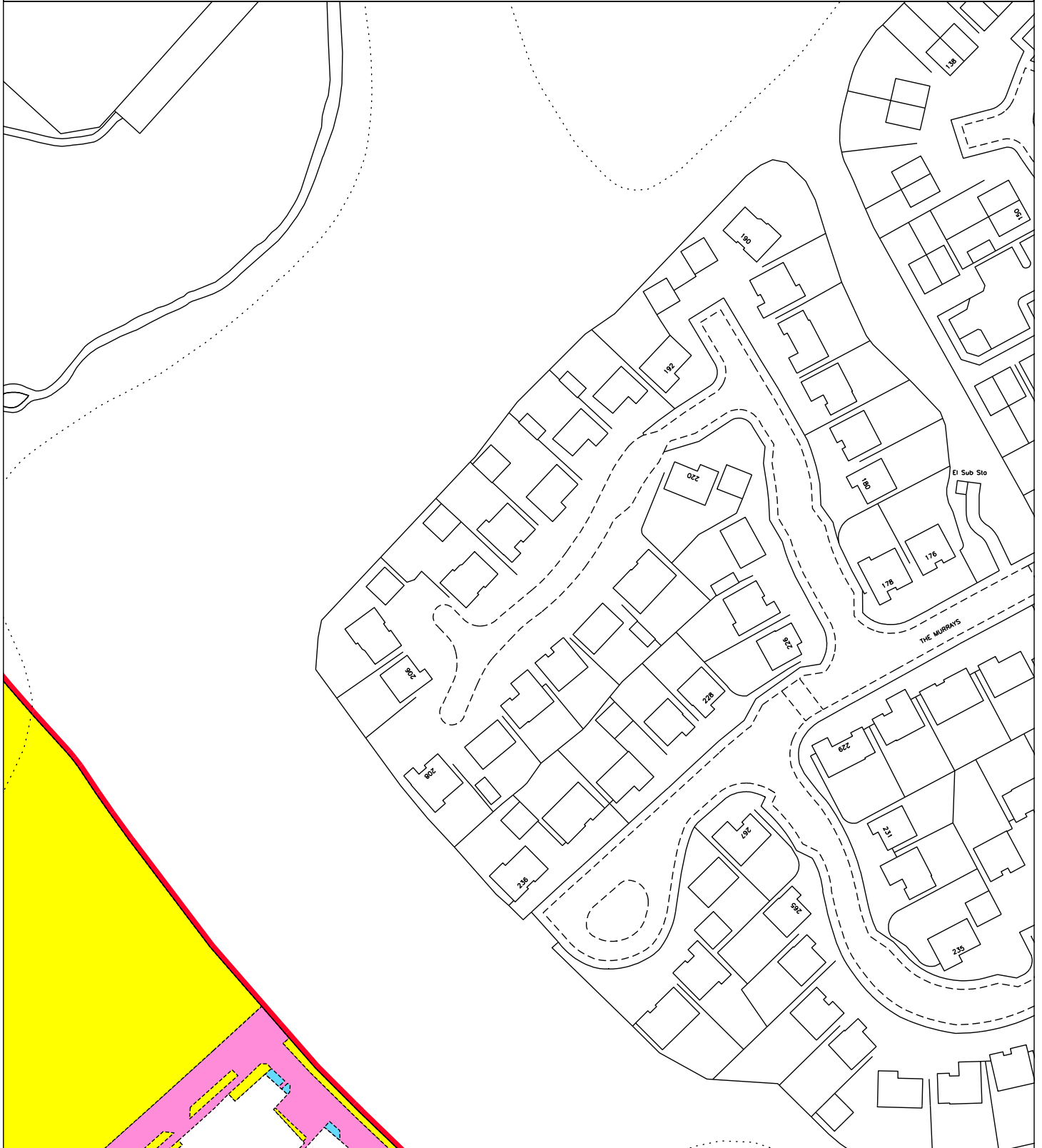
70m

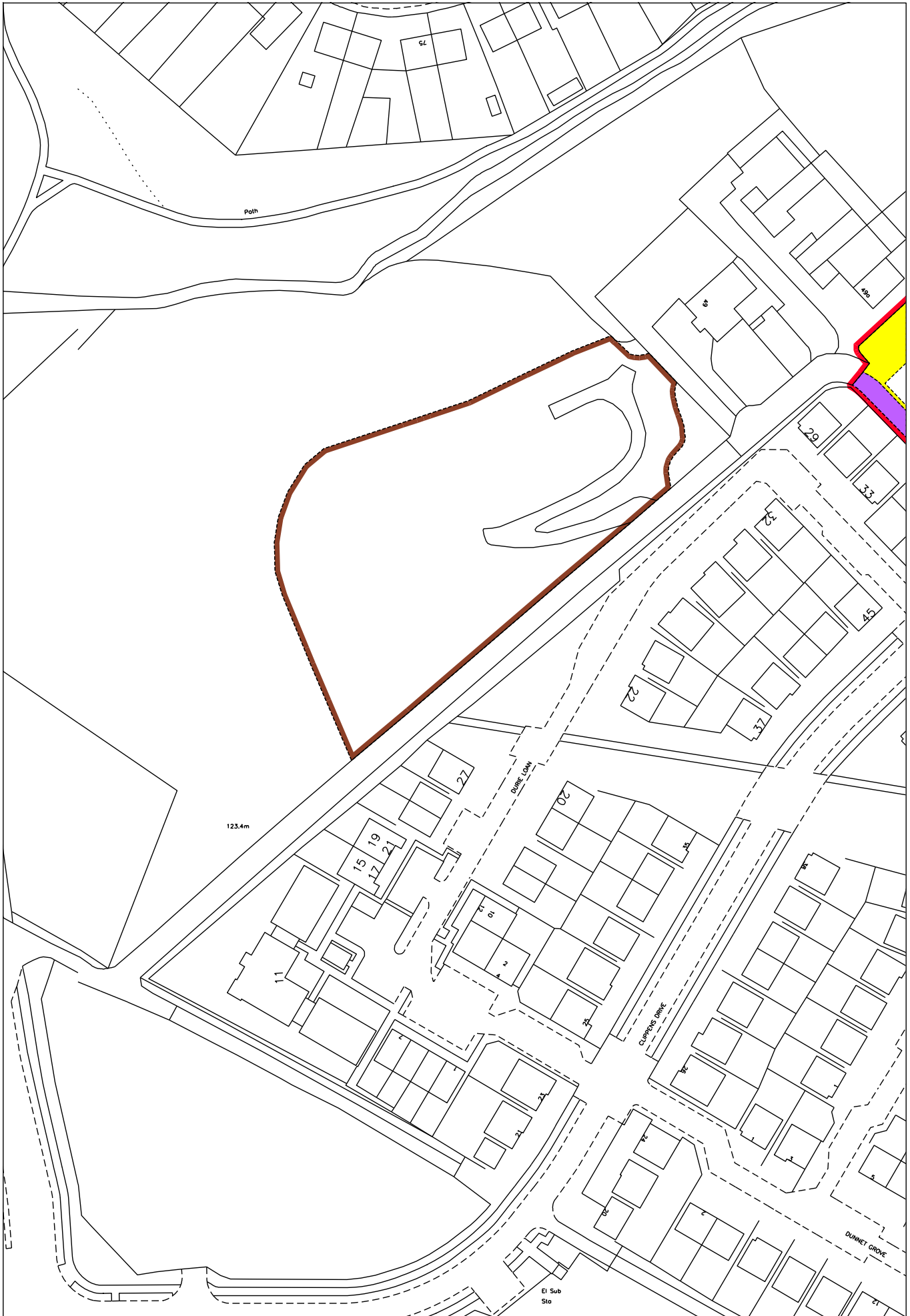
NT2767SW NT2767SE NT2867SW NT2767NW

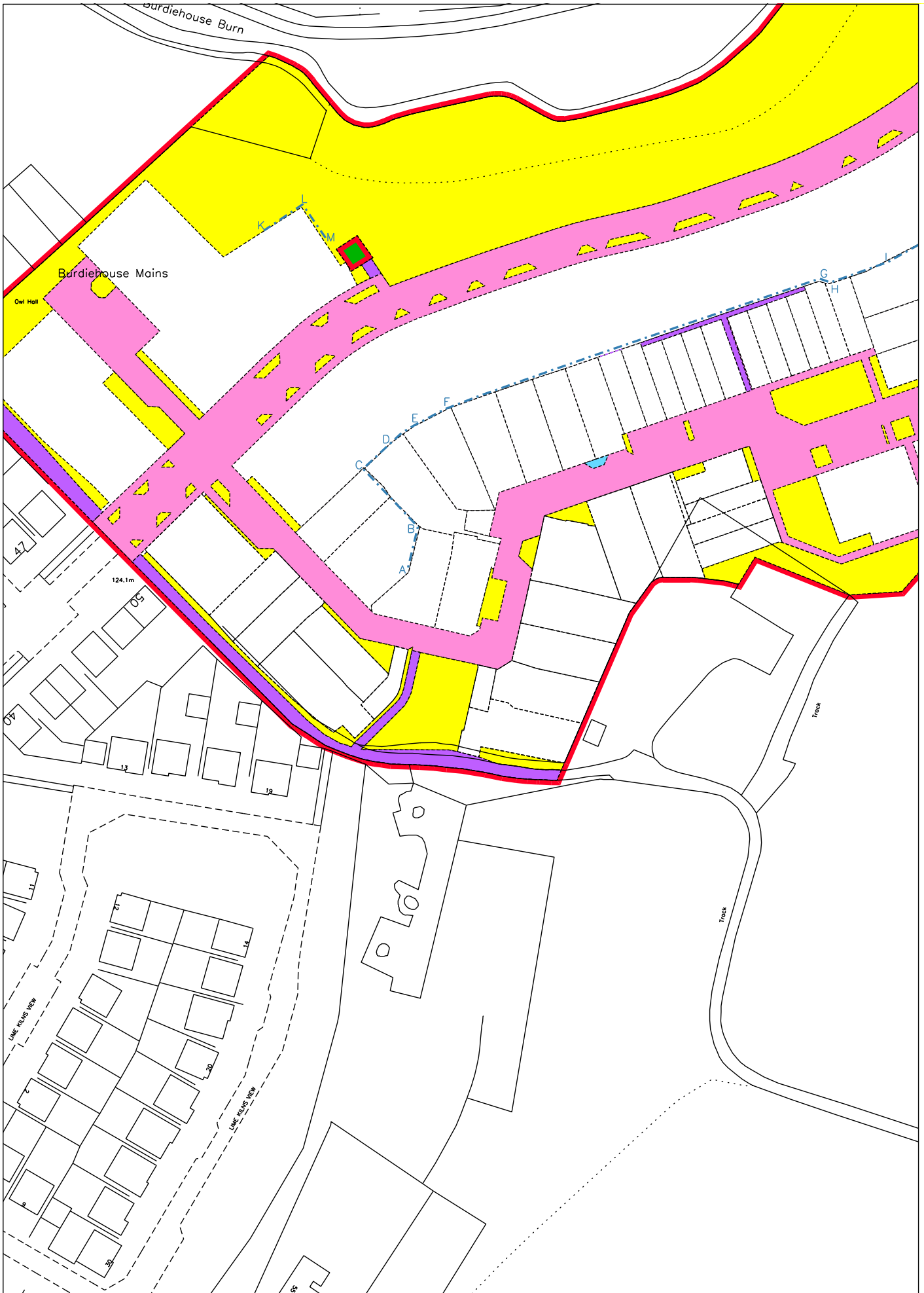
Survey Scale

1/1250

CROWN COPYRIGHT © – This copy has been produced from the ROS Digital Mapping System on 01/04/2021 with the authority of Ordnance Survey under Section 47 of the Copyright, Designs and Patents Act 1988. Unless there is a relevant exception to copyright, the copy must not be copied without the prior permission of the copyright owner. OS Licence no 100041182.



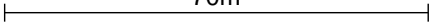




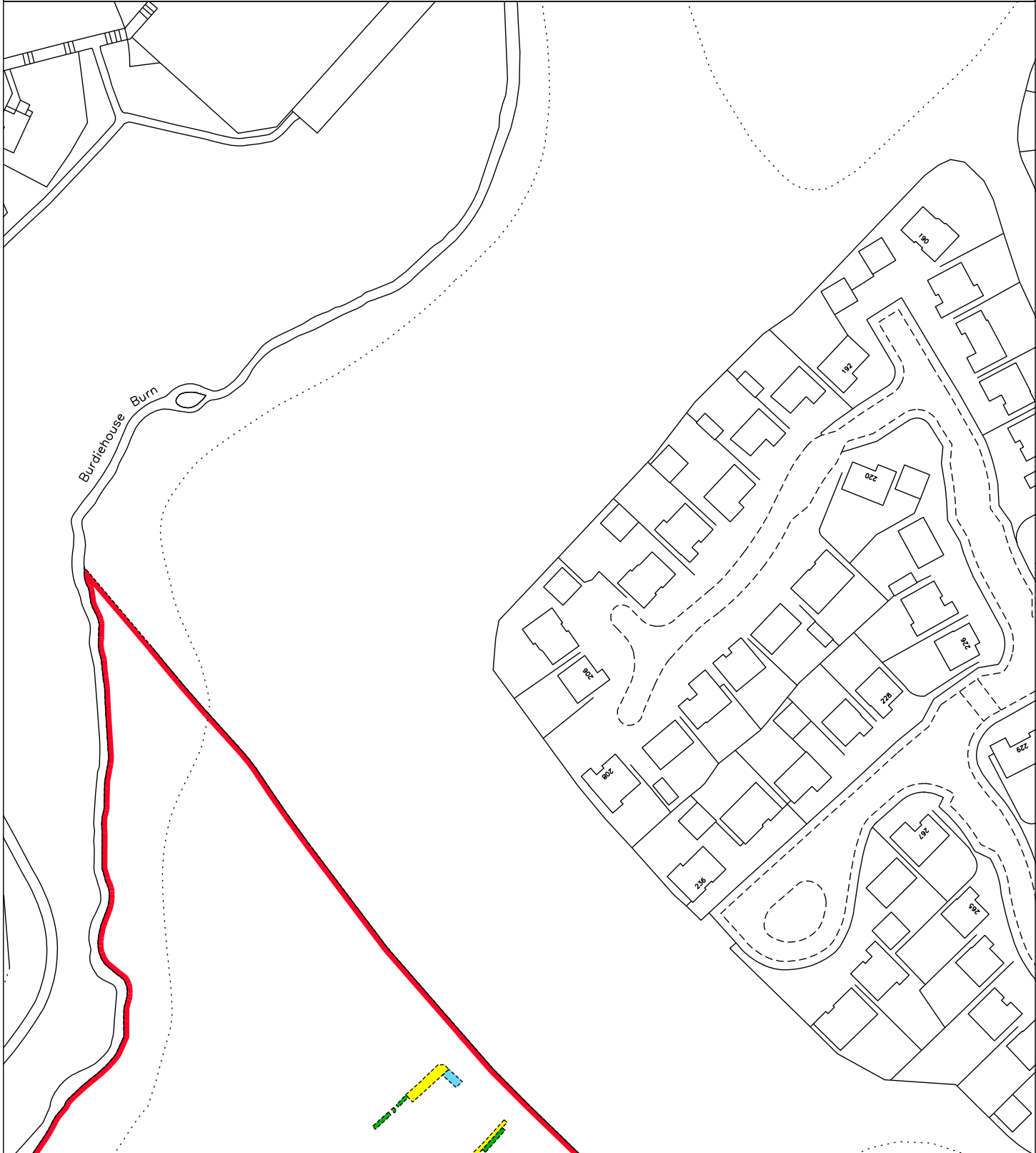


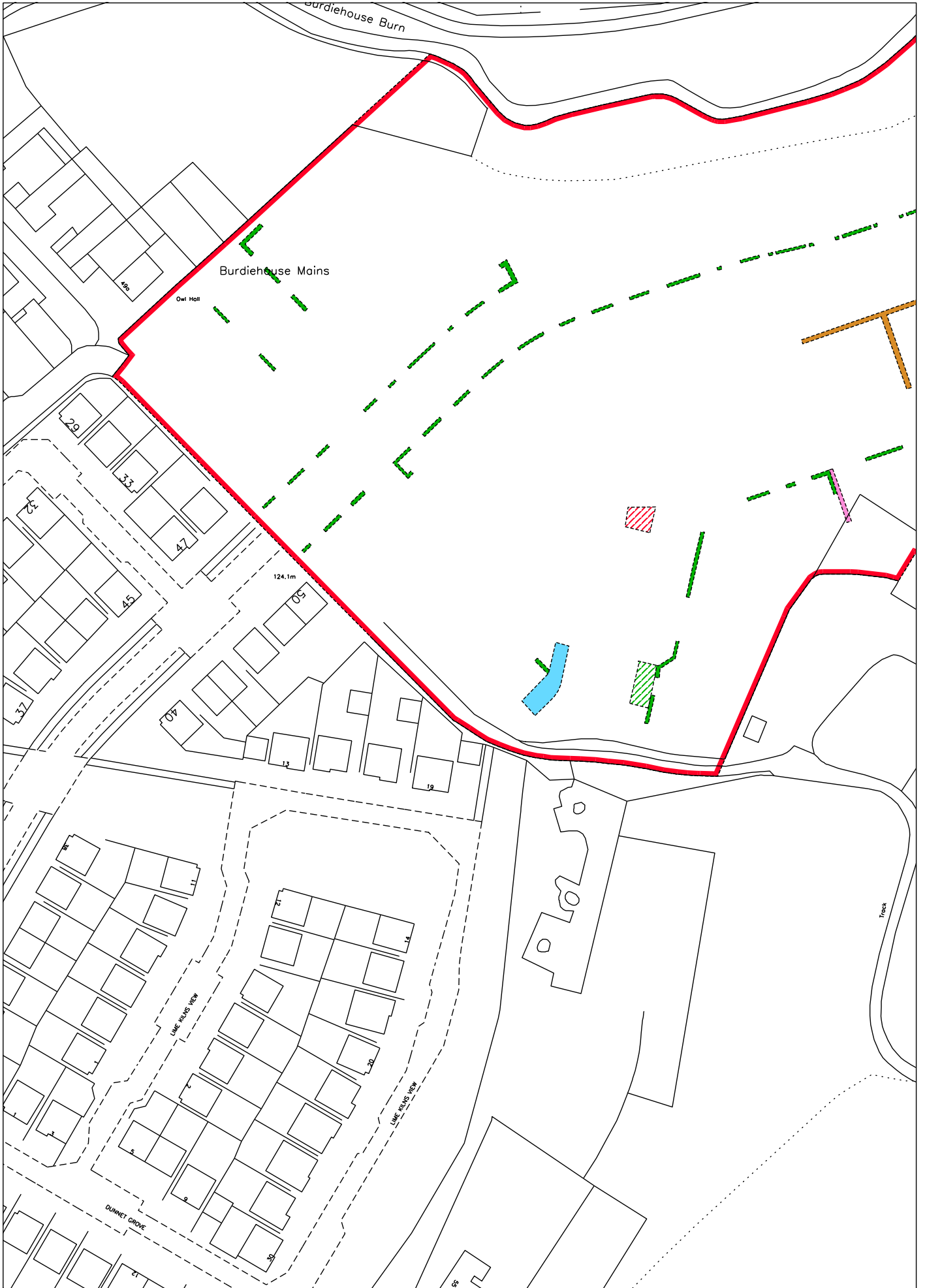




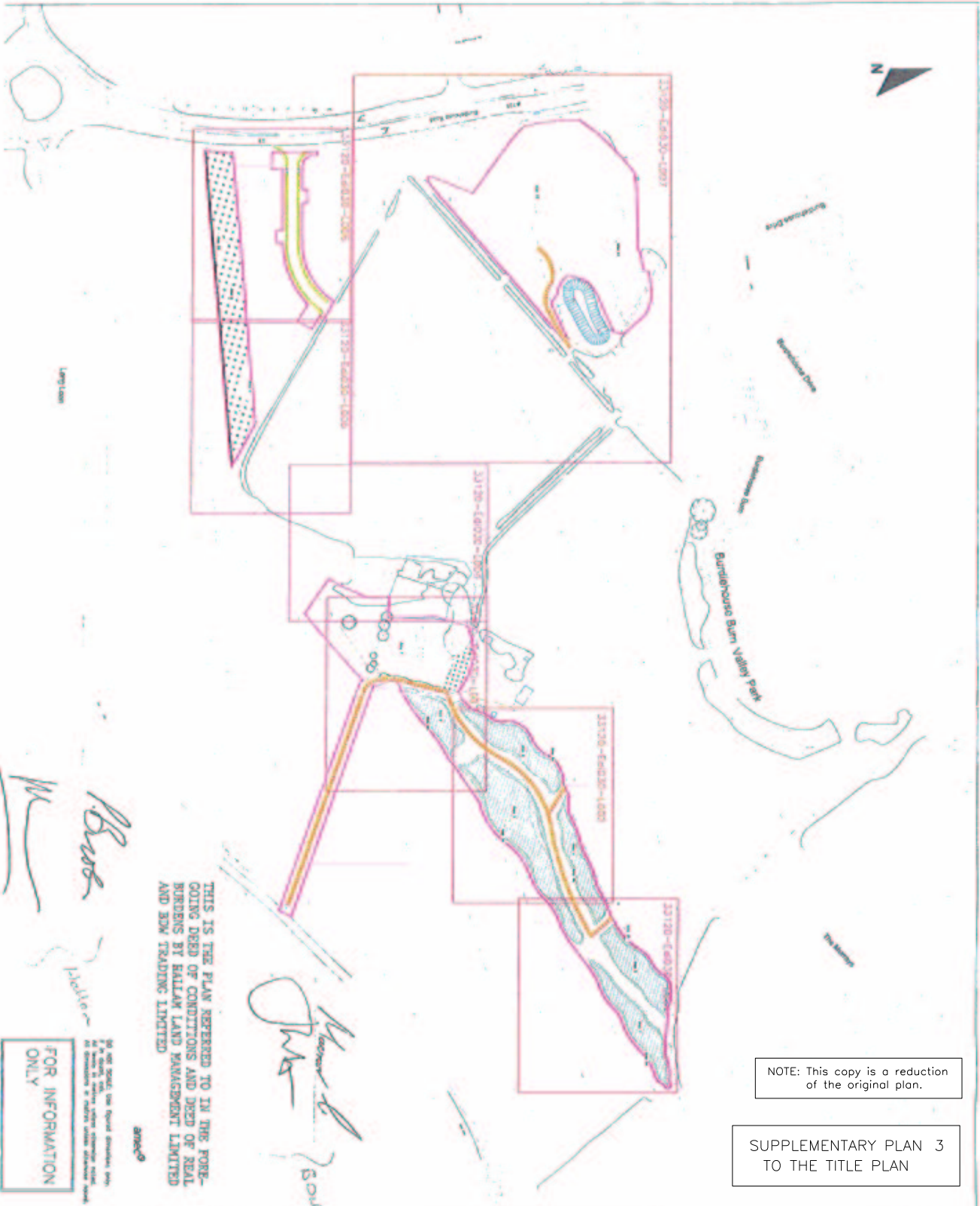
 LAND REGISTER OF SCOTLAND	Officer's ID / Date	Supplementary Plan to Title
	3305 16/7/2020	MID209799-2
	ORDNANCE SURVEY NATIONAL GRID REFERENCE	
NT2767SE NT2867SW NT2767NE NT2867NW		Survey Scale 1/1250

CROWN COPYRIGHT © – This copy has been produced from the ROS Digital Mapping System on 01/04/2021 with the authority of Ordnance Survey under Section 47 of the Copyright, Designs and Patents Act 1988. Unless there is a relevant exception to copyright, the copy must not be copied without the prior permission of the copyright owner. OS Licence no 100041182.





LAND REGISTER OF SCOTLAND	Officer's ID/Date	Title	Number
	6820 12/3/2020	MID209799	



DESCRIPTION	REVISIONS
FIRST ISSUE	

<p>ameco</p> <p>Hallam Land Management Limited</p>	<p>Project Title</p> <p>Landscaping and Site Preparation</p>
---	--