




<div></div> <div>LAND REGISTER OF SCOTLAND</div>	Officer's ID / Date	TITLE NUMBER
	2469 19/6/2007	MID104497
<div></div>	ORDNANCE SURVEY NATIONAL GRID REFERENCE	70m 
NT2371NW NT2371NE NT2372SW NT2372SE		Survey Scale 1/1250

CROWN COPYRIGHT © – This copy has been produced from the ROS Digital Mapping System on 15/01/2008 and was made with the authority of Ordnance Survey pursuant to Section 47 of the Copyright, Designs and Patents Act 1988. Unless that act provides a relevant exception to copyright, the copy must not be copied without the prior permission of the copyright owner.

