

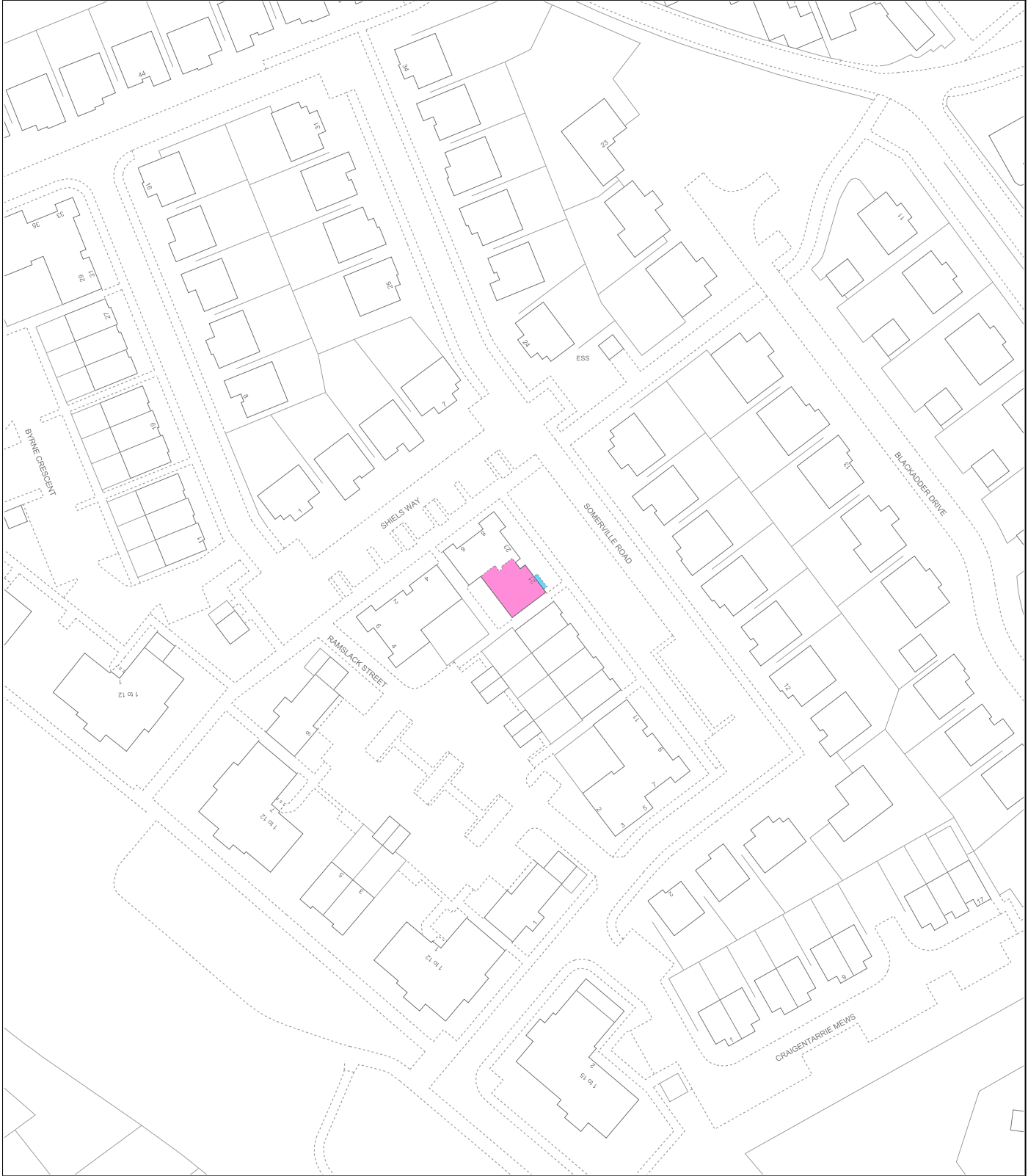






 LAND REGISTER OF SCOTLAND	Version date	Supplementary Plan to Title	
	18/08/2022	MID213198-2	
	BRITISH NATIONAL GRID EASTING/NORTHING		
316489, 667314		Survey Scale	Print Scale
		1:1250	1:1250 @ A4

CROWN COPYRIGHT © This copy has been produced on 18/08/2022 with the authority of Ordnance Survey under Section 47 of the Copyright and Patents Act 1988. Unless there is a relevant exception to copyright, the copy must not be copied without prior permission of the copyright owner. OS Licence no 100041182.
 This extract may contain Ordnance Survey features captured at other scales.



 LAND REGISTER OF SCOTLAND 	Version date	Supplementary Plan to Title	
	18/08/2022	MID213198-1	
	BRITISH NATIONAL GRID EASTING/NORTHING	<div style="text-align: center;">  50m </div>	
	316489, 667314	Survey Scale 1:1250	Print Scale 1:1250 @ A1
CROWN COPYRIGHT © This copy has been produced on 18/08/2022 with the authority of Ordnance Survey under Section 47 of the Copyright and Patents Act 1988. Unless there is a relevant exception to copyright, no copy must not be copied without prior permission of the copyright owner. OS Licence no: 100041162. This extract may contain Ordnance Survey features approved at the time of production.			



	Version date	Supplementary Plan to Title	
	18/08/2022	MID213198-1	
	BRITISH NATIONAL GRID EASTING/NORTHING		
316489, 667314		Survey Scale	Print Scale
		1:1250	1:1250 @ A4
<small>CROWN COPYRIGHT © This copy has been produced on 18/08/2022 with the authority of Ordnance Survey under Section 47 of the Copyright and Patents Act 1988. Unless there is a relevant exception to copyright, the copy must not be copied without prior permission of the copyright owner. OS Licence no 100041182. This extract may contain Ordnance Survey features captured at other scales.</small>			

