
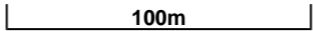
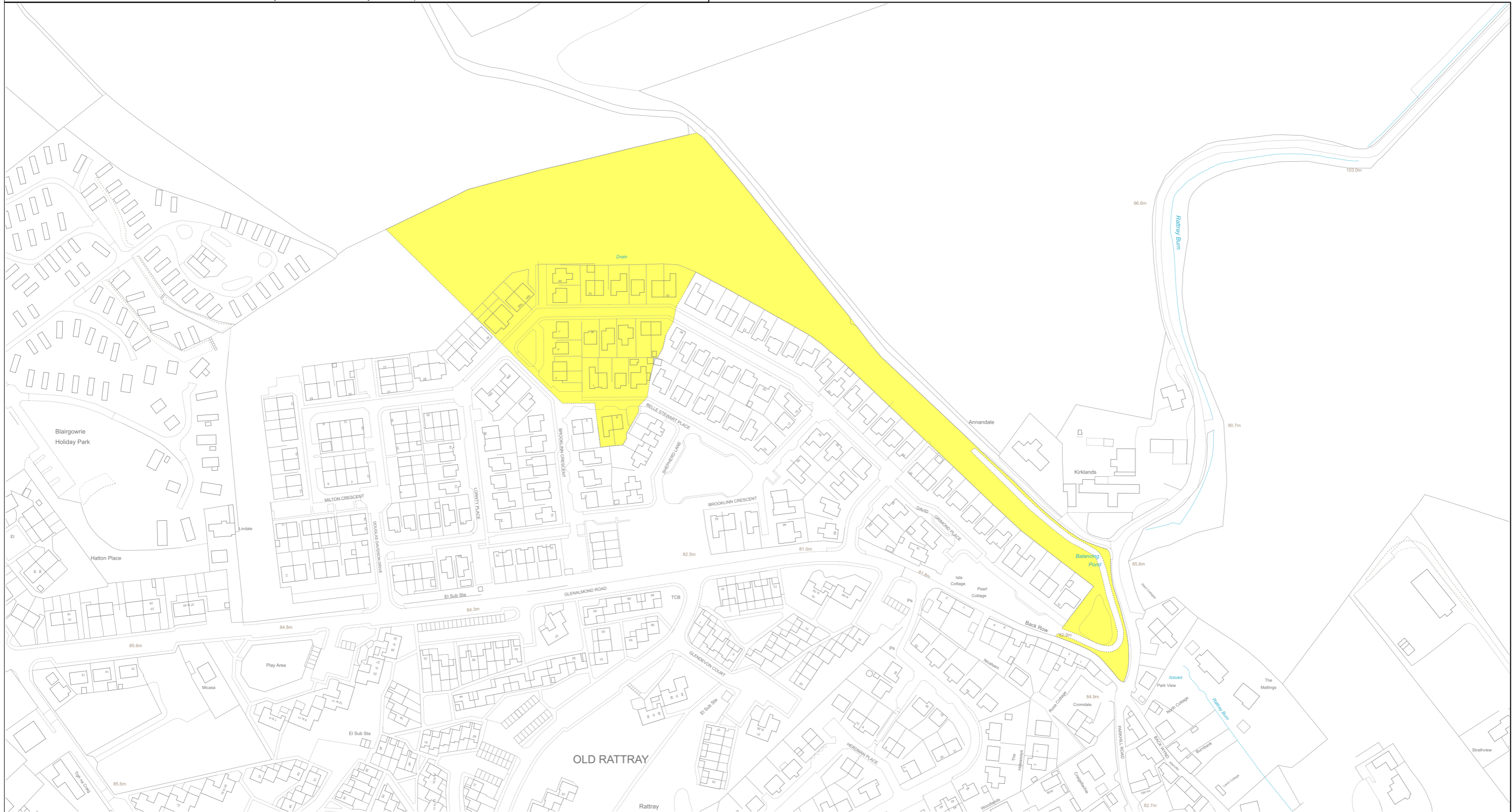
 LAND REGISTER OF SCOTLAND	Version date	Additional Cadastral Map View/Supplementary Data	
	11/06/2025	PTH68132-4	
 BRITISH NATIONAL GRID EASTING/NORTHING	 100m		
	318721, 745983	Survey Scale	Print Scale
1:2500		1:2500 @ A3	
<small>CROWN COPYRIGHT © This copy has been produced on 11/06/2025 with the authority of Ordnance Survey under Section 47 of the Copyright and Patents Act 1988. Unless there is a relevant exception to copyright, the copy must not be copied without prior permission of the copyright owner. OS Licence no AC0000820447. This extract may contain Ordnance Survey features captured at other scales.</small>			





Version date

Additional Cadastral Map View/Supplementary Data

11/06/2025

PTH68132-4



BRITISH NATIONAL GRID
EASTING/NORTHING

100m

318721, 745983

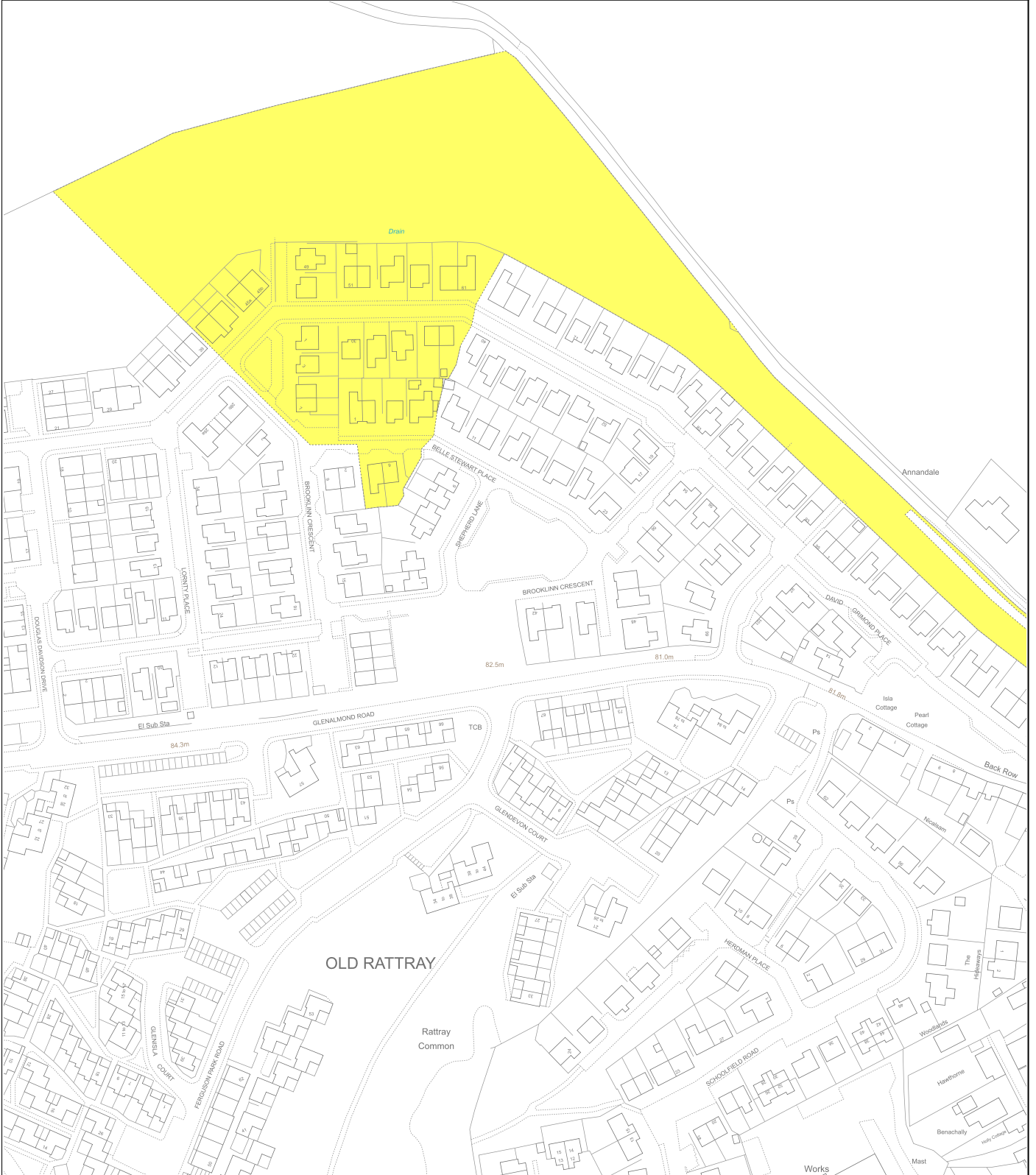
Survey Scale

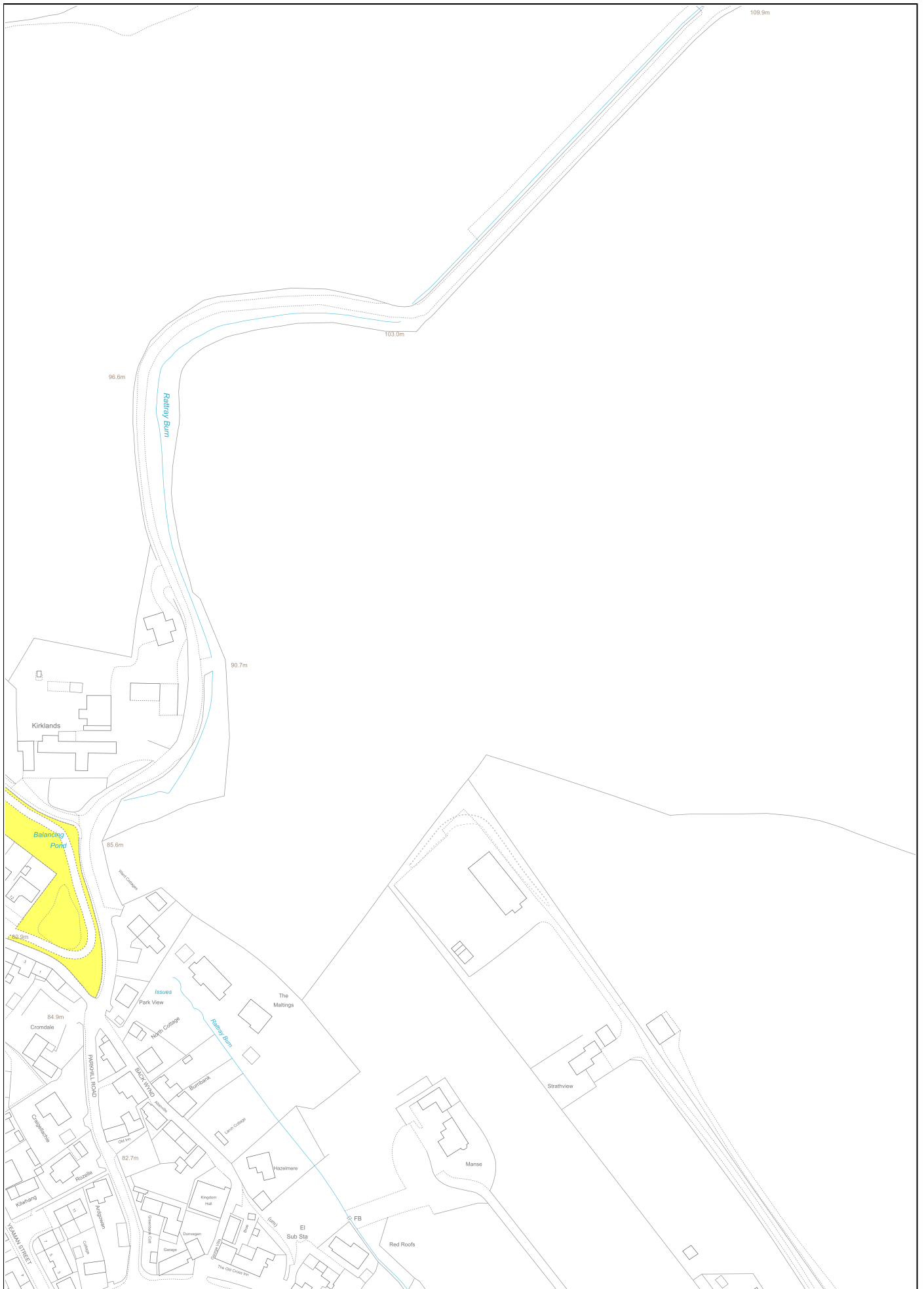
Print Scale



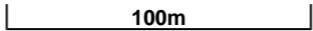
1:2500

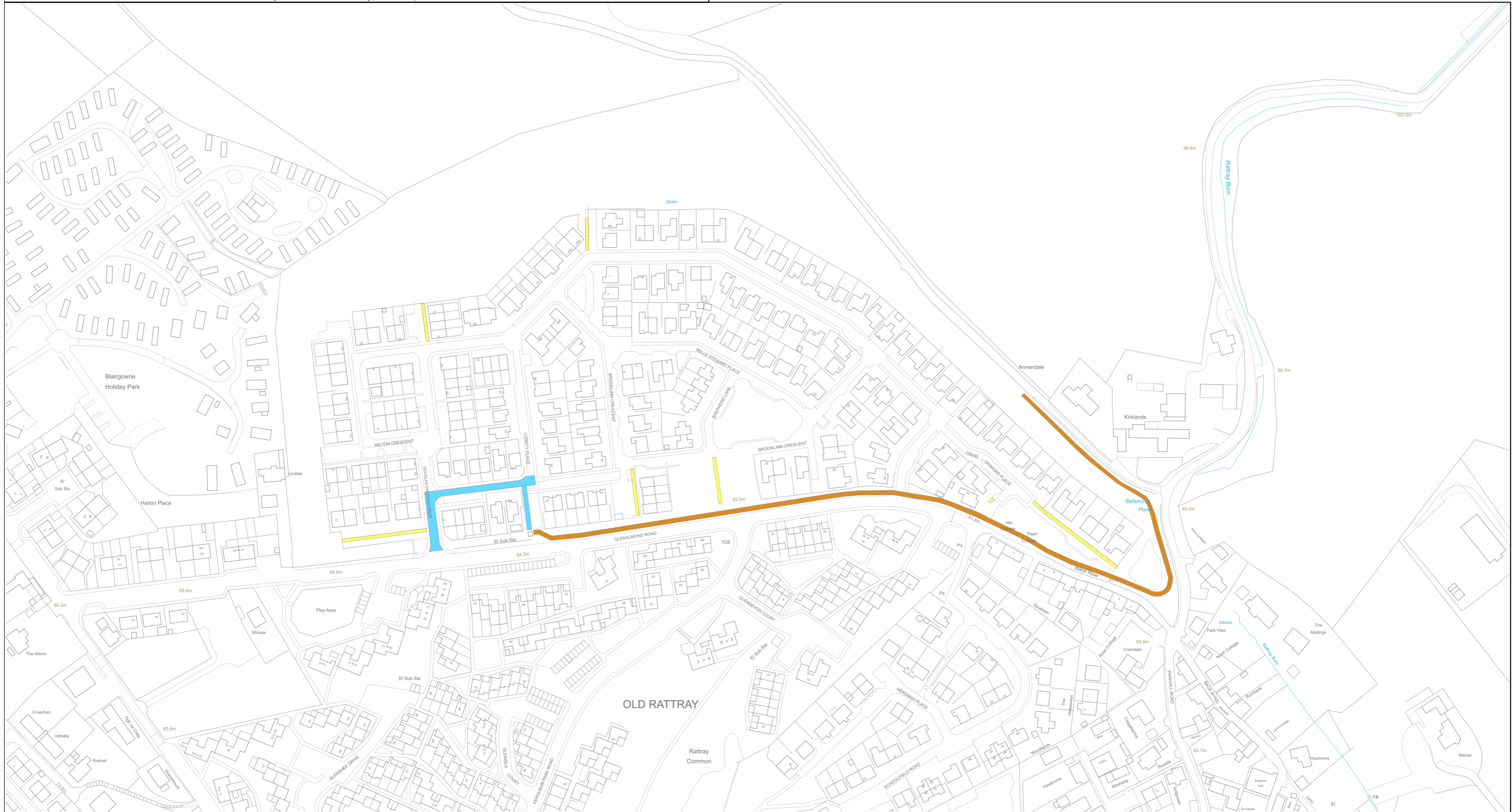
1:2500 @ A4

CROWN COPYRIGHT © This copy has been produced on 11/06/2025 with the authority of Ordnance Survey under Section 47 of the Copyright and Patents Act 1988. Unless there is a relevant exception to copyright, the copy must not be copied without prior permission of the copyright owner. OS Licence no AC0000820447. This extract may contain Ordnance Survey features captured at other scales.





 LAND REGISTER OF SCOTLAND	Version date	Additional Cadastral Map View/Supplementary Data	
	11/06/2025	PTH68132-3	
 BRITISH NATIONAL GRID EASTING/NORTHING	 100m		
	318721, 745983	Survey Scale	Print Scale
1:2500		1:2500 @ A3	
<small>CROWN COPYRIGHT © This copy has been produced on 11/06/2025 with the authority of Ordnance Survey under Section 47 of the Copyright and Patents Act 1988. Unless there is a relevant exception to copyright, the copy must not be copied without prior permission of the copyright owner. OS Licence no AC0000820447. This extract may contain Ordnance Survey features captured at other scales.</small>			





Version date

Additional Cadastral Map View/Supplementary Data

11/06/2025

PTH68132-3



BRITISH NATIONAL GRID
EASTING/NORTHING

100m

318721, 745983

Survey Scale

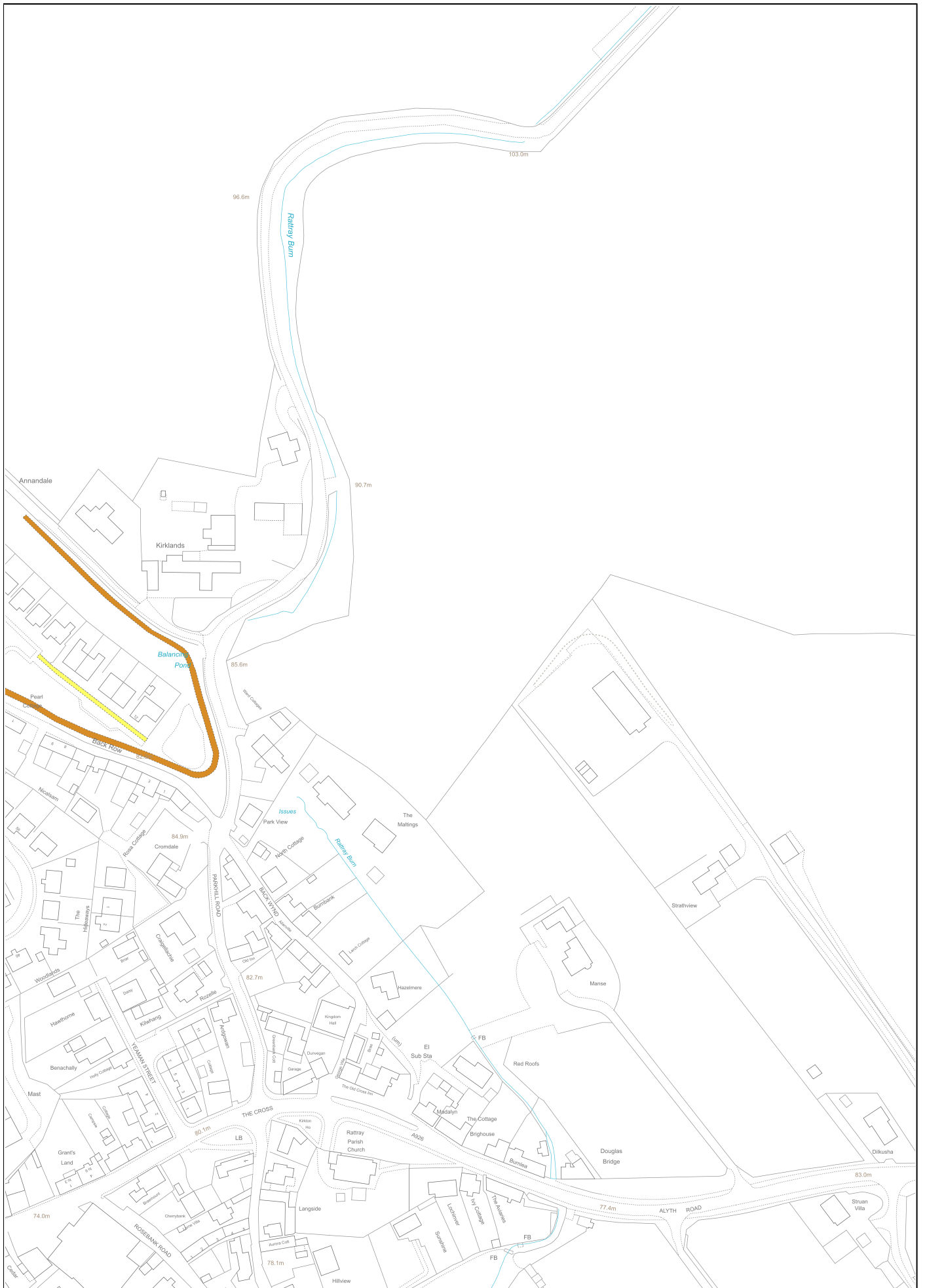
Print Scale



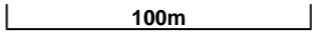
1:2500

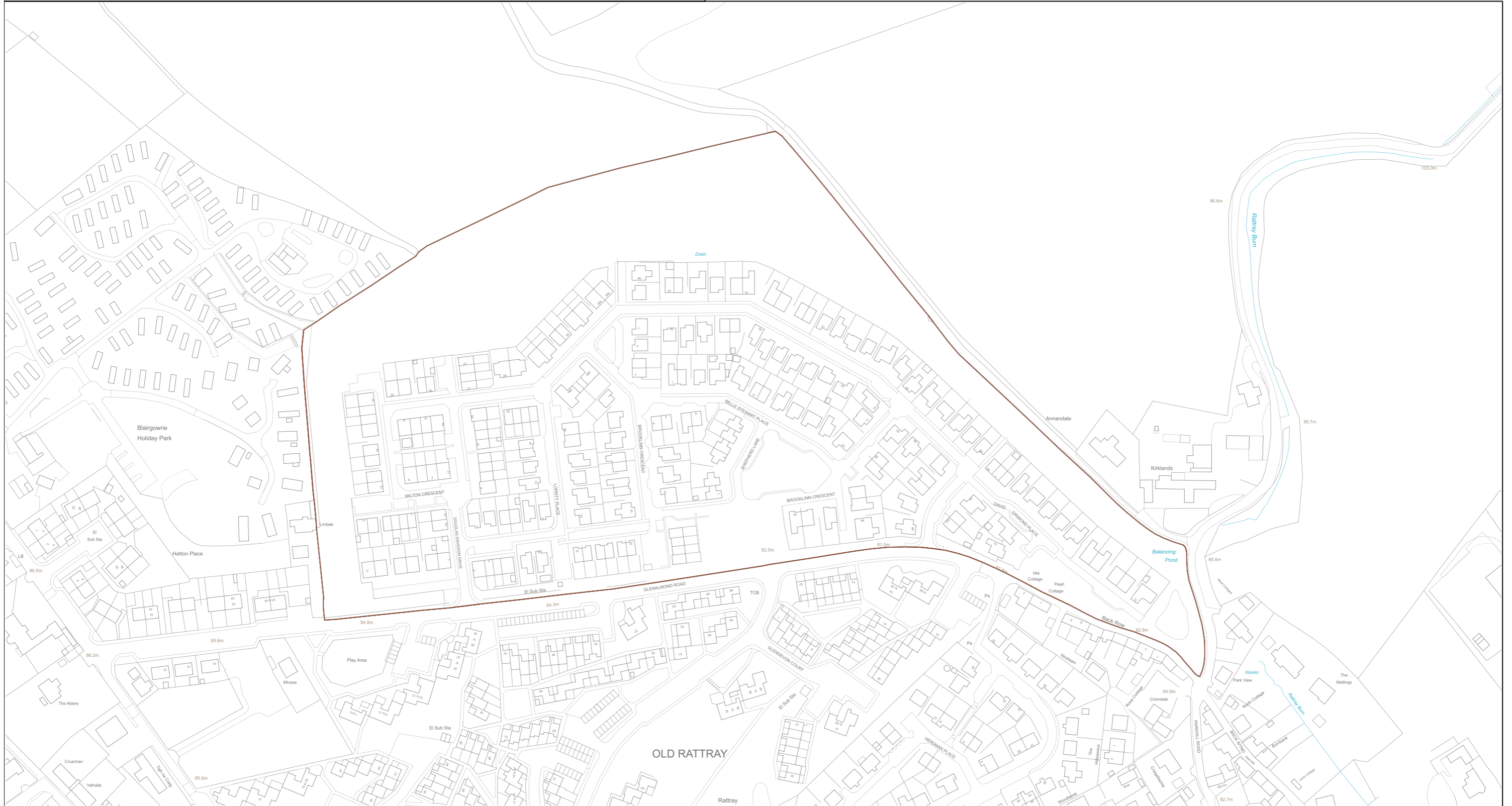
1:2500 @ A4

CROWN COPYRIGHT © This copy has been produced on 11/06/2025 with the authority of Ordnance Survey under Section 47 of the Copyright and Patents Act 1988. Unless there is a relevant exception to copyright, the copy must not be copied without prior permission of the copyright owner. OS Licence no AC0000820447. This extract may contain Ordnance Survey features captured at other scales.





 LAND REGISTER OF SCOTLAND	Version date	Additional Cadastral Map View/Supplementary Data	
	11/06/2025	PTH68132-2	
 BRITISH NATIONAL GRID EASTING/NORTHING	 100m		
	318721, 745983	Survey Scale	Print Scale
1:2500		1:2500 @ A3	
<small>CROWN COPYRIGHT © This copy has been produced on 11/06/2025 with the authority of Ordnance Survey under Section 47 of the Copyright and Patents Act 1988. Unless there is a relevant exception to copyright, the copy must not be copied without prior permission of the copyright owner. OS Licence no AC0000820447. This extract may contain Ordnance Survey features captured at other scales.</small>			





Version date

Additional Cadastral Map View/Supplementary Data

11/06/2025

PTH68132-2



BRITISH NATIONAL GRID
EASTING/NORTHING

100m

318721, 745983

Survey Scale



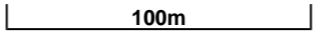
Print Scale

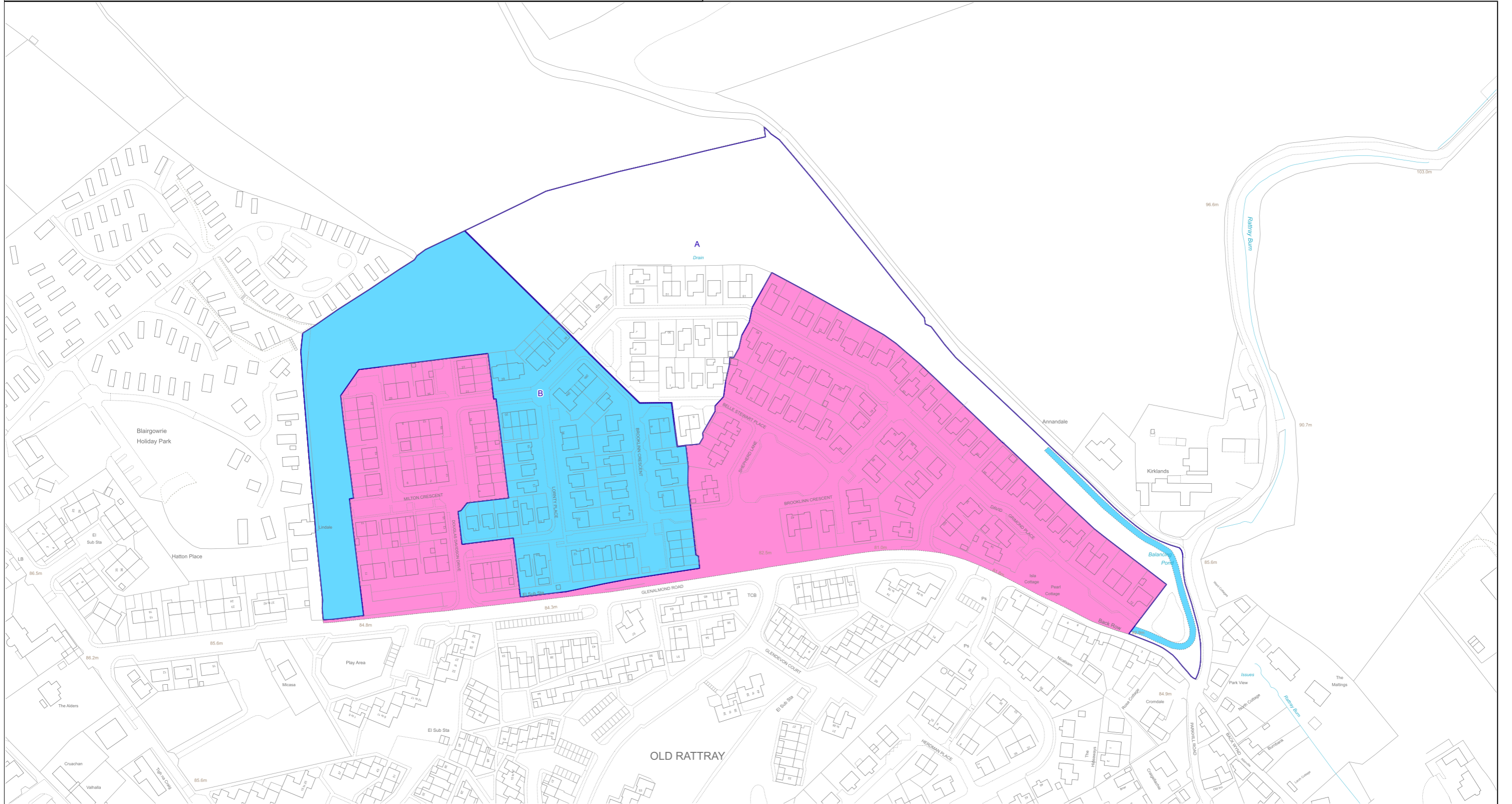
1:2500

1:2500 @ A4

CROWN COPYRIGHT © This copy has been produced on 11/06/2025 with the authority of Ordnance Survey under Section 47 of the Copyright and Patents Act 1988. Unless there is a relevant exception to copyright, the copy must not be copied without prior permission of the copyright owner. OS Licence no AC0000820447.
This extract may contain Ordnance Survey features captured at other scales.

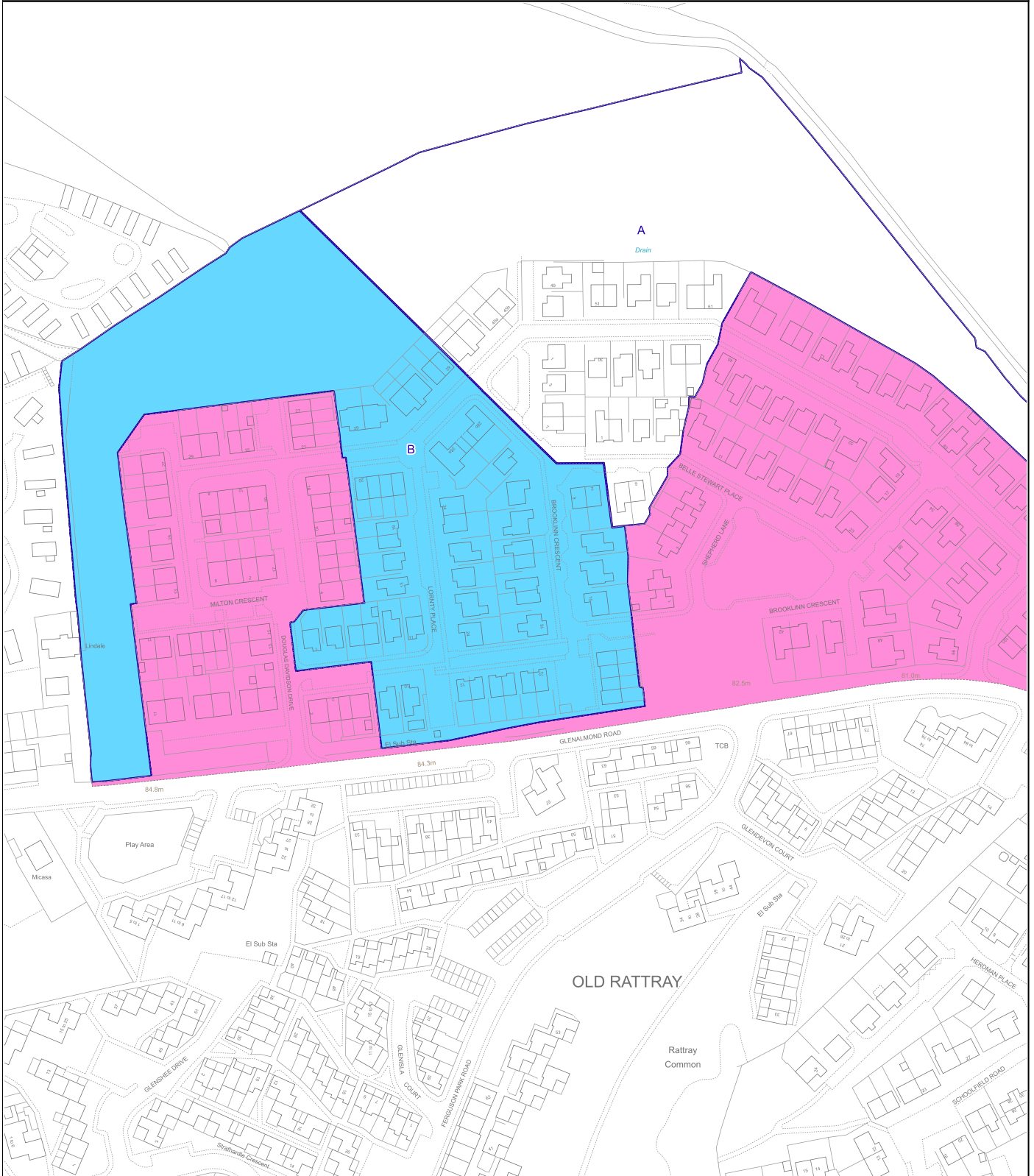


 LAND REGISTER OF SCOTLAND	Version date	Additional Cadastral Map View/Supplementary Data	
	11/06/2025	PTH68132-1	
 BRITISH NATIONAL GRID EASTING/NORTHING	 100m		
	318721, 745983	Survey Scale	Print Scale
1:2500		1:2500 @ A3	
<small>CROWN COPYRIGHT © This copy has been produced on 11/06/2025 with the authority of Ordnance Survey under Section 47 of the Copyright and Patents Act 1988. Unless there is a relevant exception to copyright, the copy must not be copied without prior permission of the copyright owner. OS Licence no AC0000820447. This extract may contain Ordnance Survey features captured at other scales.</small>			





CROWN COPYRIGHT © This copy has been produced on 11/06/2025 with the authority of Ordnance Survey under Section 47 of the Copyright and Patents Act 1988. Unless there is a relevant exception to copyright, the copy must not be copied without prior permission of the copyright owner. OS Licence no AC0000820447. This extract may contain Ordnance Survey features captured at other scales.





CROWN COPYRIGHT © This copy has been produced on 11/06/2025 with the authority of Ordnance Survey under Section 47 of the Copyright and Patents Act 1988. Unless there is a relevant exception to copyright, the copy must not be copied without prior permission of the copyright owner. OS Licence no AC0000820447. This extract may contain Ordnance Survey features captured at other scales.

