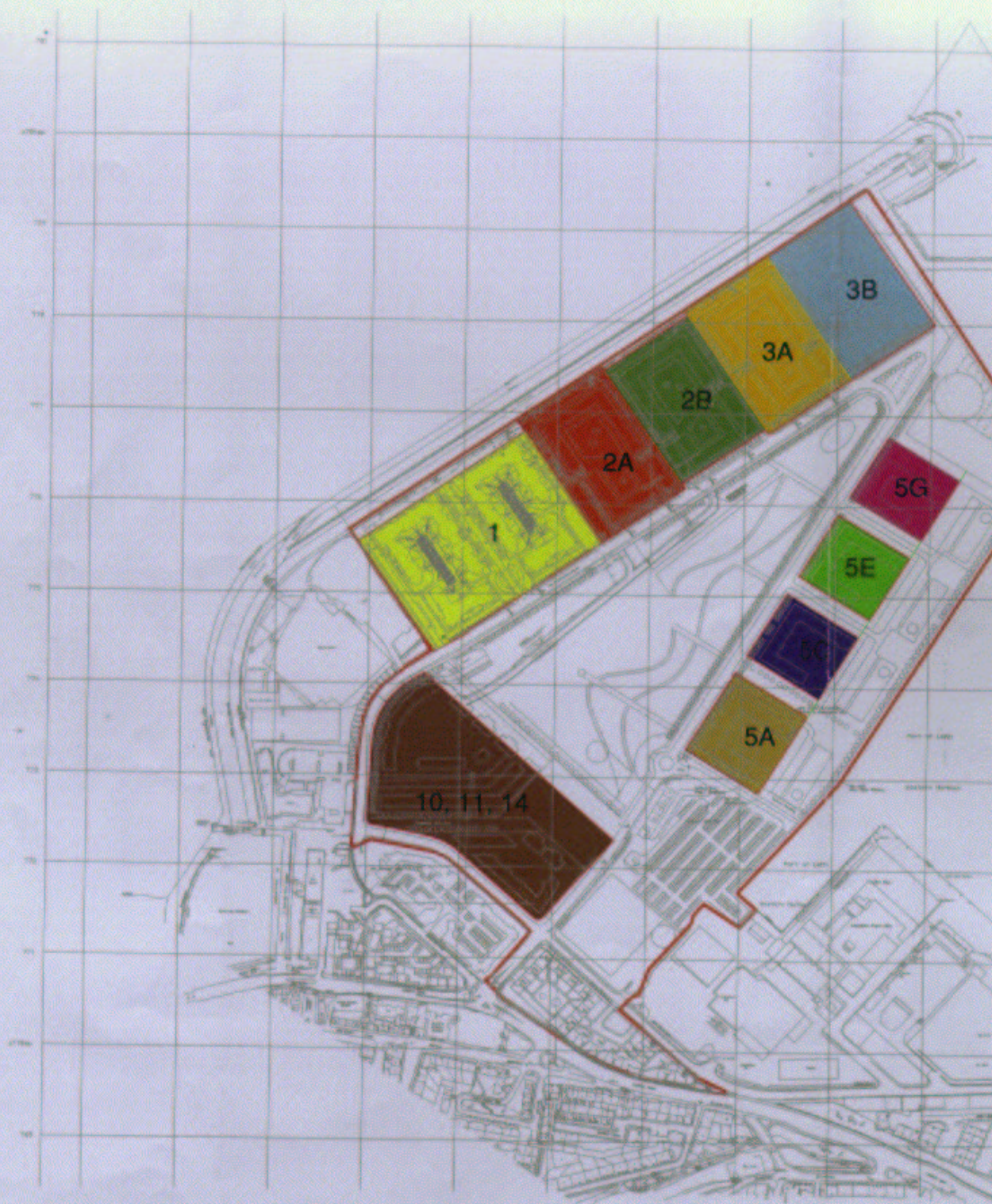


Forth Ports Residential Plot Boundaries Western



16th December 2002

LAND REGISTER
OF SCOTLAND

Officer's ID/Date

2993
9/9/2009

Title

Number

MID97269


SUPPLEMENTARY PLAN 2
TO THE TITLE PLAN

Cooper Cromar


3B

5G

5E


Charles Hammond

FORTH PORTS
PLC


Adam Edge

FORTH PROPR
DEVS LTD



FORTH PORTS PLC

Deed of Condition Plan 2

Forth Ports Boundary Western Harbour



16th December 2002

LAND REGISTER
OF SCOTLAND

Officer's ID/Date

2993
9/9/2009

Title Number

MID97269

SUPPLEMENTARY PLAN 1
TO THE TITLE PLAN



Cooper Cromar

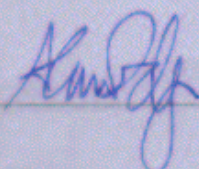

LINE OF RESIDENTIAL LAND

LINE OF COMMERCIAL LAND

AREA OF MAIN ROADS



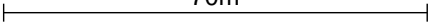
A - B LOCATION OF NEW QUAY WALLS

  } F PORTS PLC
(or one Director Only)

  } F PROPERTY
DEVS LTD
(or one Director Only)



FORTH PORTS PLC

 LAND REGISTER OF SCOTLAND	Officer's ID / Date	TITLE NUMBER
	2993 9/9/2009	MID97269
	ORDNANCE SURVEY NATIONAL GRID REFERENCE	70m 
NT2577NE NT2677NW		Survey Scale
		1/1250

CROWN COPYRIGHT © – This copy has been produced from the ROS Digital Mapping System on 02/04/2021 with the authority of Ordnance Survey under Section 47 of the Copyright, Designs and Patents Act 1988. Unless there is a relevant exception to copyright, the copy must not be copied without the prior permission of the copyright owner. OS Licence no 100041182.

