



LAND REGISTER  
OF SCOTLAND

Officer's ID / Date

3075  
6/8/2014

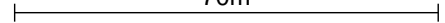
TITLE NUMBER

**MID150284**



ORDNANCE SURVEY  
NATIONAL GRID REFERENCE

70m

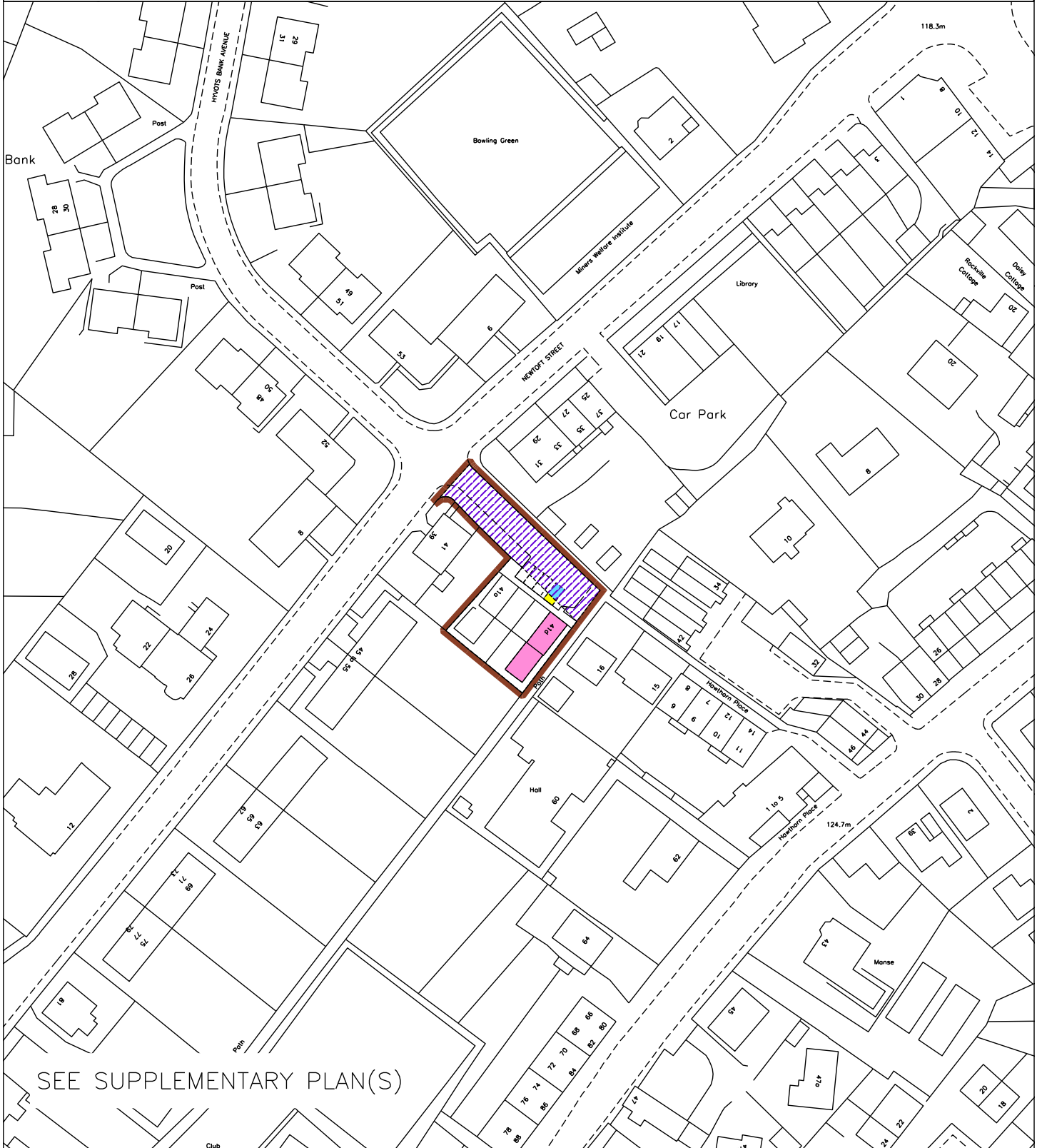


NT2968SW NT2968NW

Survey Scale

1/1250

CROWN COPYRIGHT © - This copy has been produced from the ROS Digital Mapping System on 31/03/2021 with the authority of Ordnance Survey under Section 47 of the Copyright, Designs and Patents Act 1988. Unless there is a relevant exception to copyright, the copy must not be copied without the prior permission of the copyright owner. OS Licence no 100041182.



SEE SUPPLEMENTARY PLAN(S)

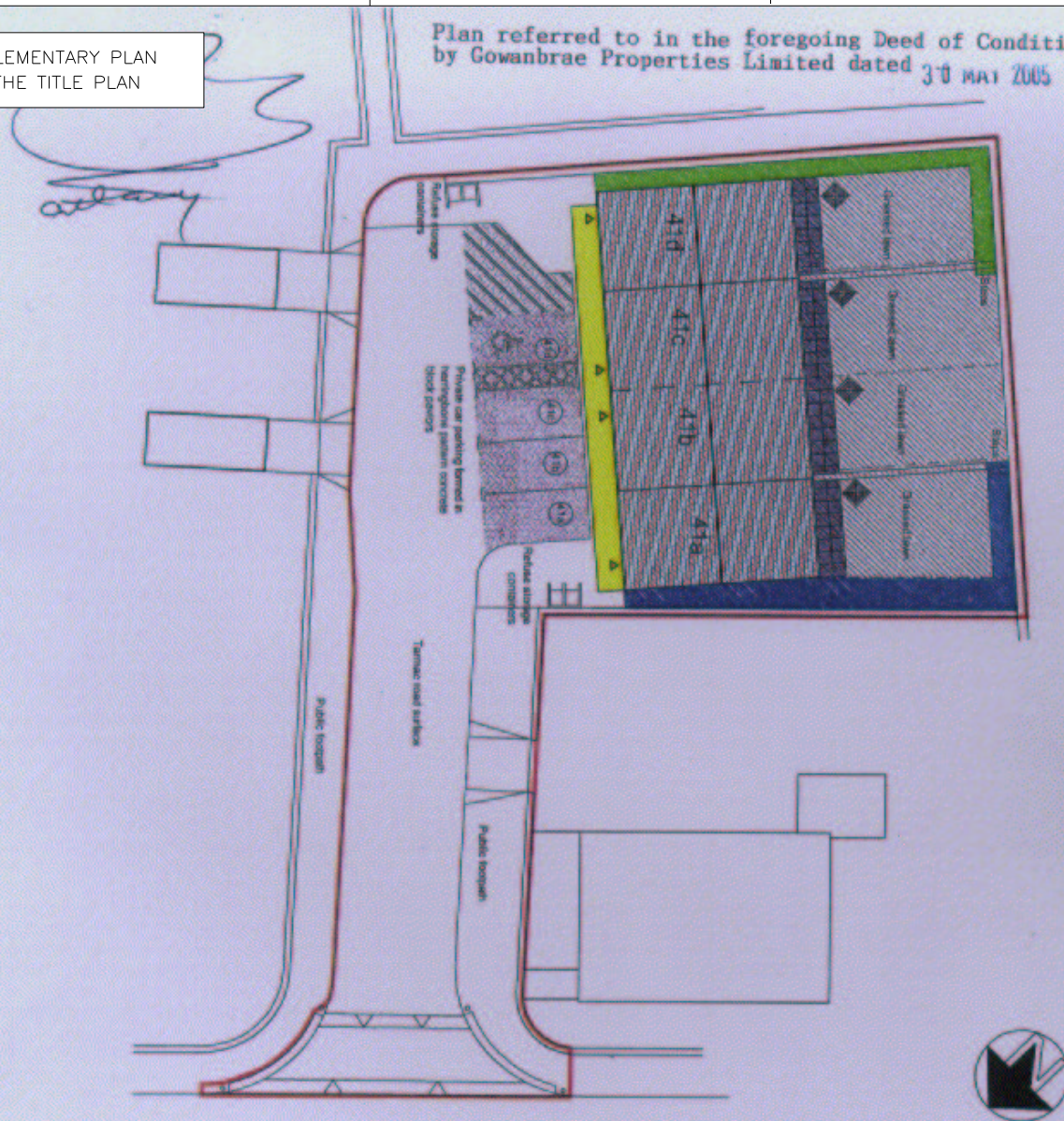
LAND REGISTER  
OF SCOTLAND

Officer's ID/Date  
3075  
6/8/2014

Title Number  
MID150284

SUPPLEMENTARY PLAN  
TO THE TITLE PLAN

Plan referred to in the foregoing Deed of Conditions  
by Gowanbrae Properties Limited dated 30 MAY 2005



Deed of Conditions - Newcastle Street  
Glasgow  
Scale 1:200 Date 11/2005 Drawing no 2005-L141



NOTE: This copy is a reduction  
of the original plan.