

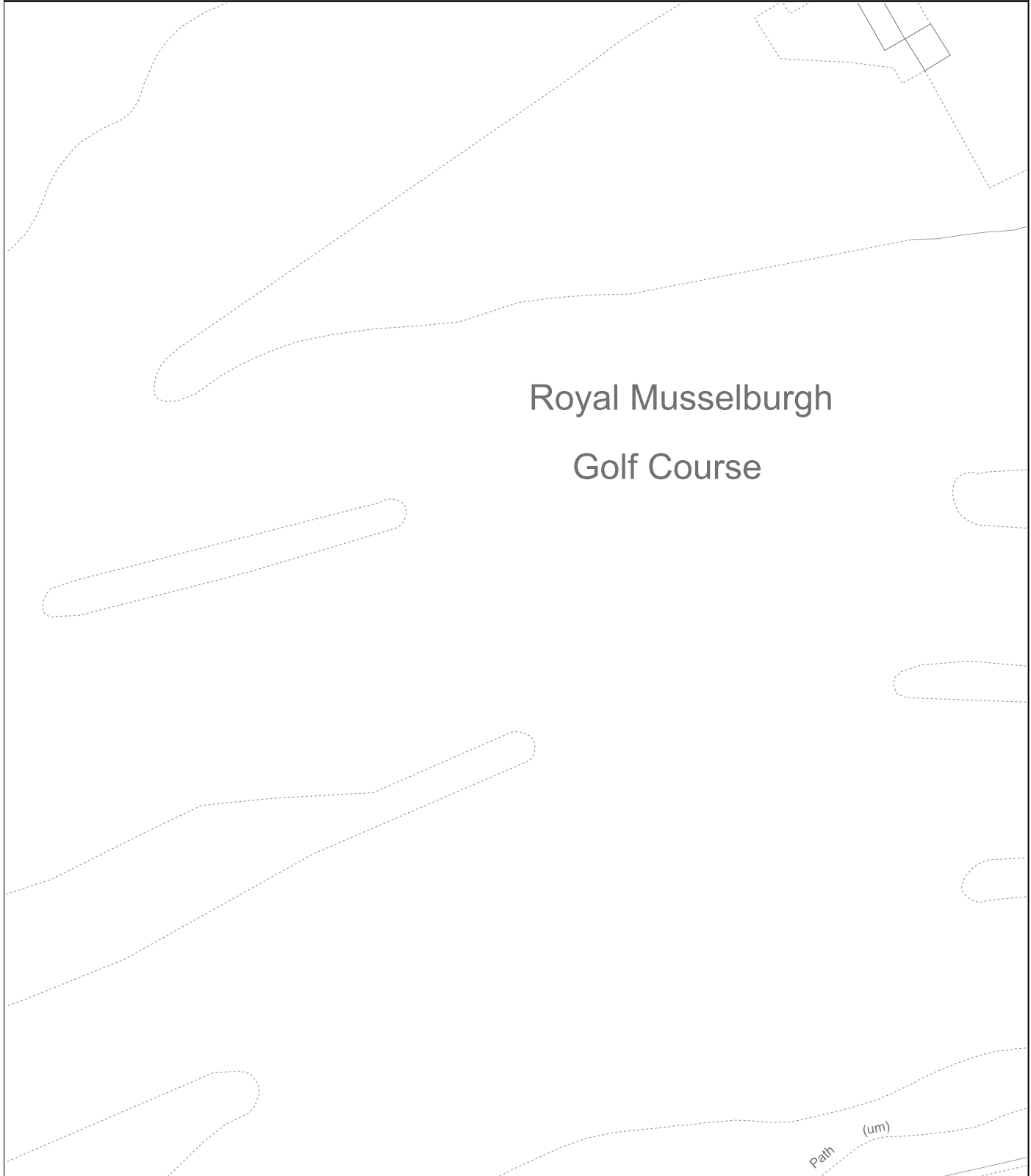
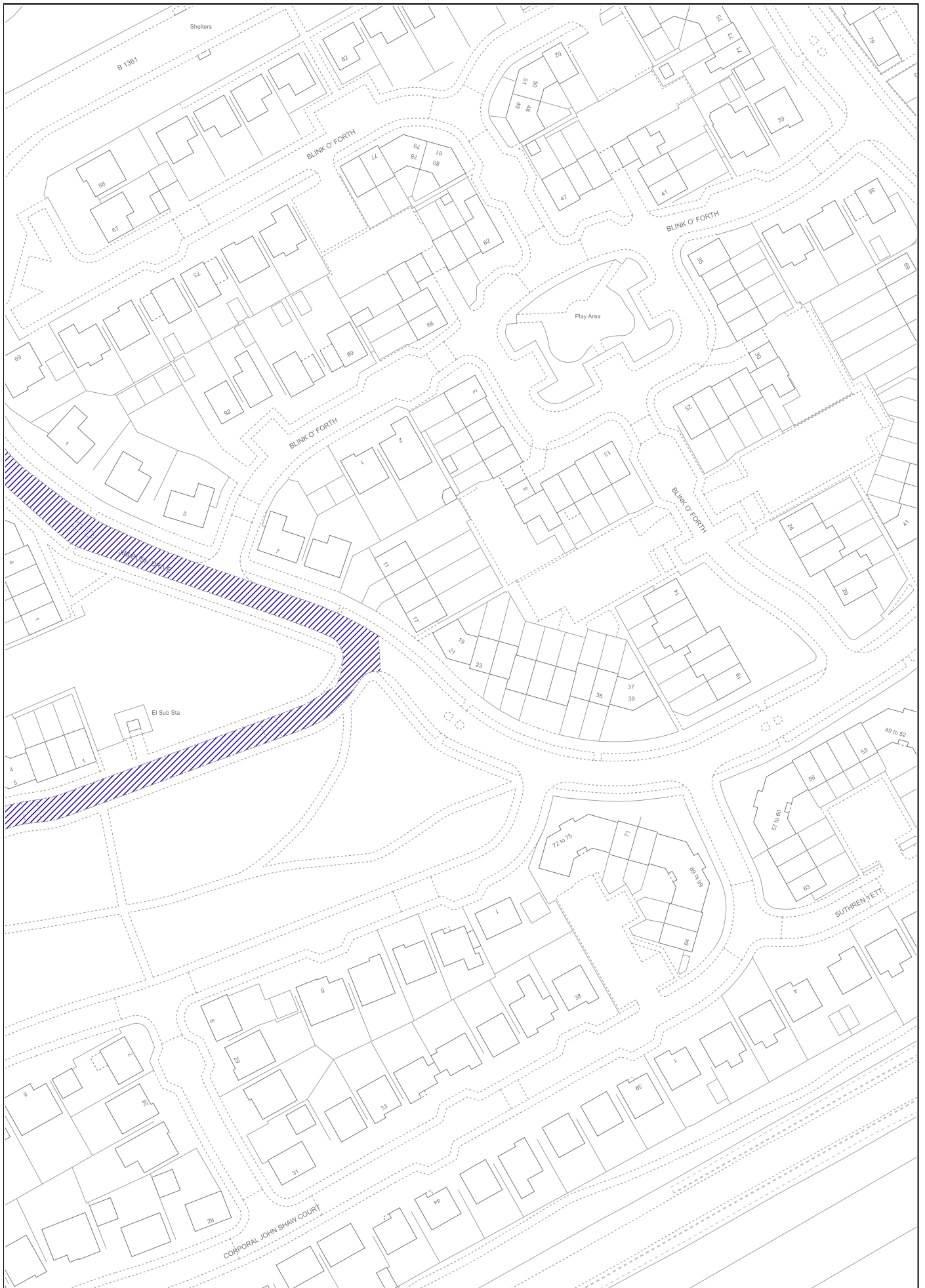
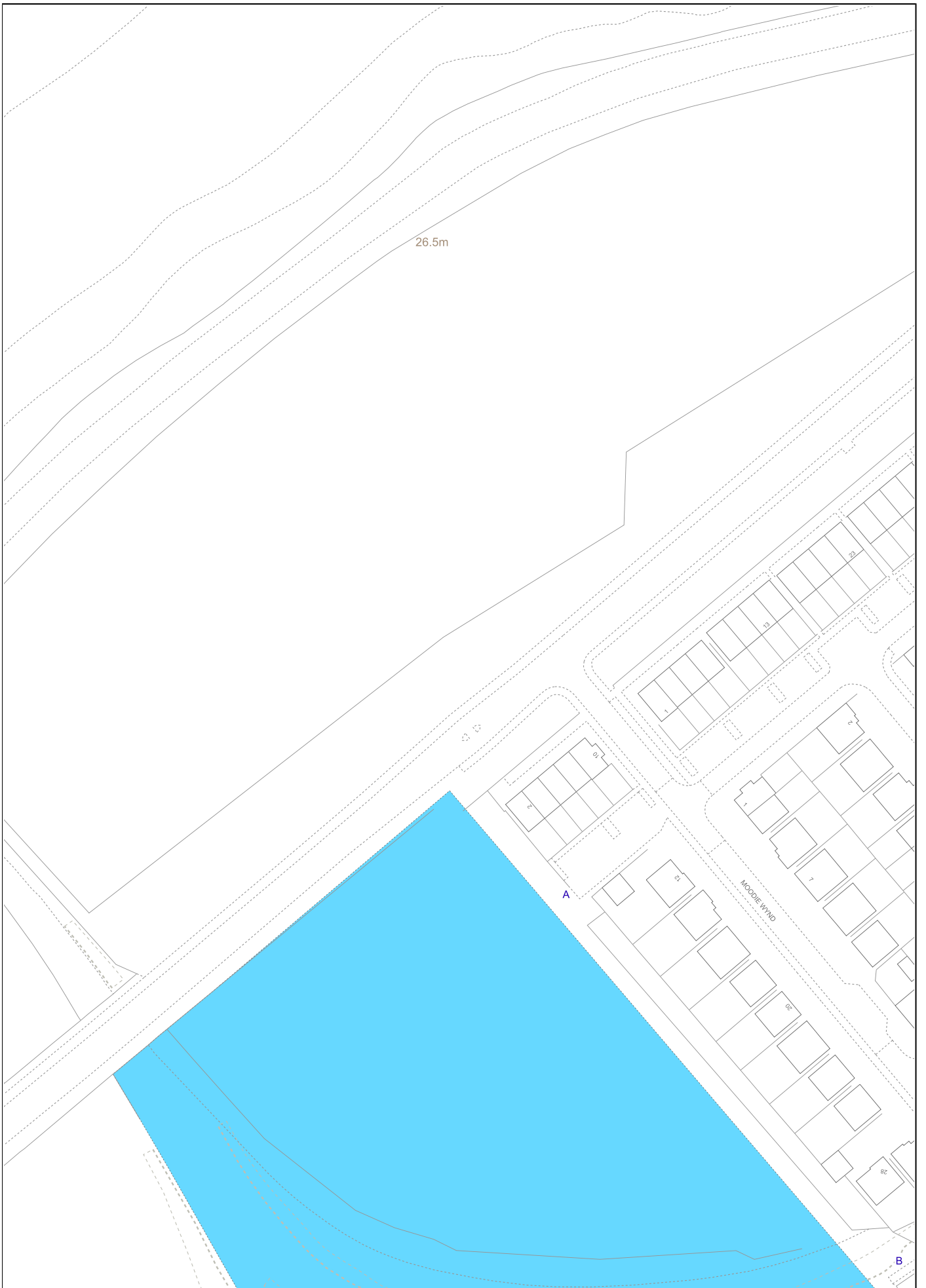
	Version date	TITLE NUMBER				
	04/10/2023	ELN26420				
	BRITISH NATIONAL GRID EASTING/NORTHING					
	337932, 673206		<table border="1"> <tr> <td>Survey Scale</td> <td>Print Scale</td> </tr> <tr> <td>1:1250</td> <td>1:1250 @ A4</td> </tr> </table>	Survey Scale	Print Scale	1:1250
Survey Scale	Print Scale					
1:1250	1:1250 @ A4					
<small>CROWN COPYRIGHT © This copy has been produced on 06/11/2025 with the authority of Ordnance Survey under Section 47 of the Copyright and Patents Act 1988. Unless there is a relevant exception to copyright, the copy must not be copied without prior permission of the copyright owner. OS Licence no AC0000820447. This extract may contain Ordnance Survey features captured at other scales.</small>						

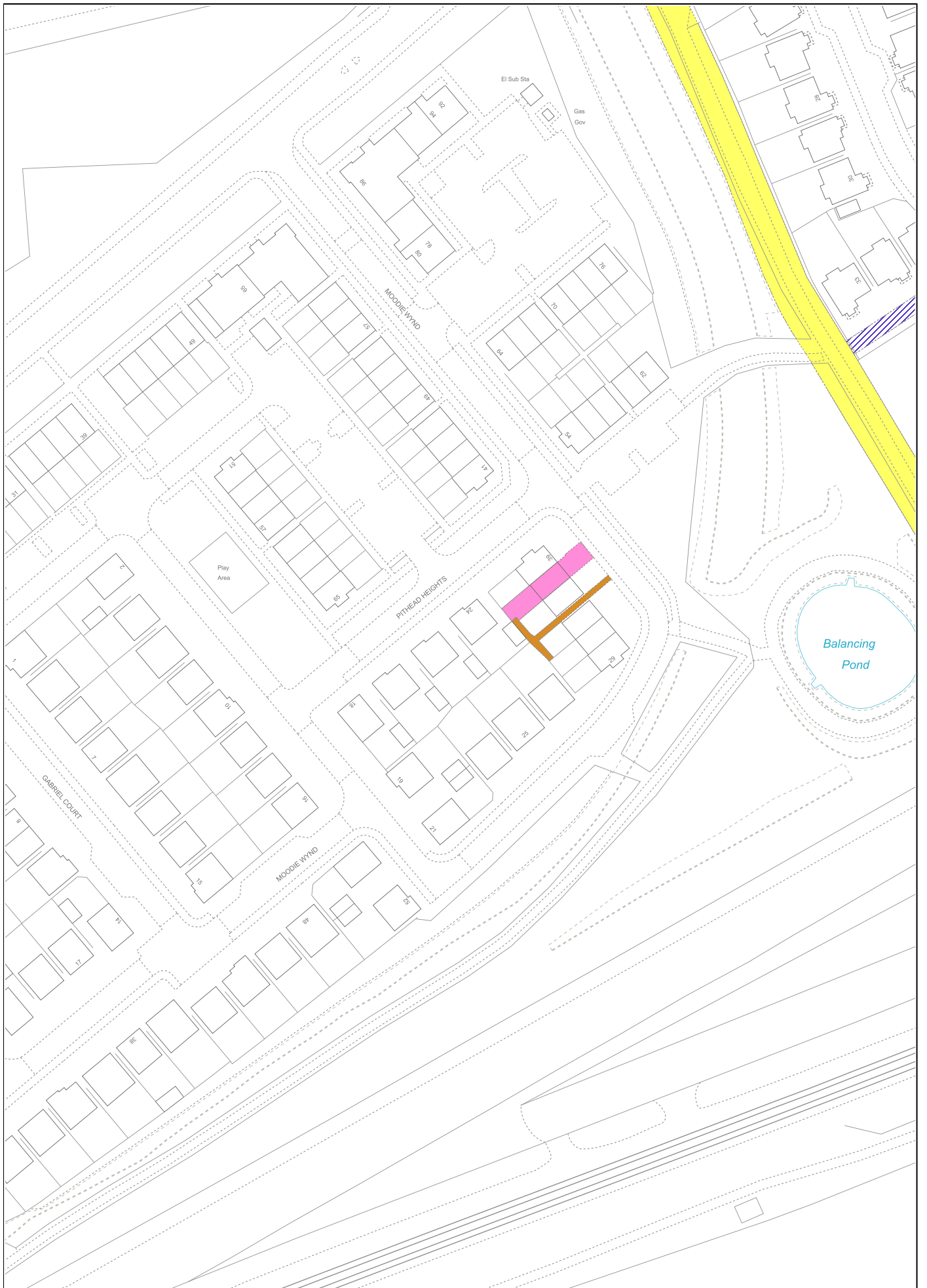


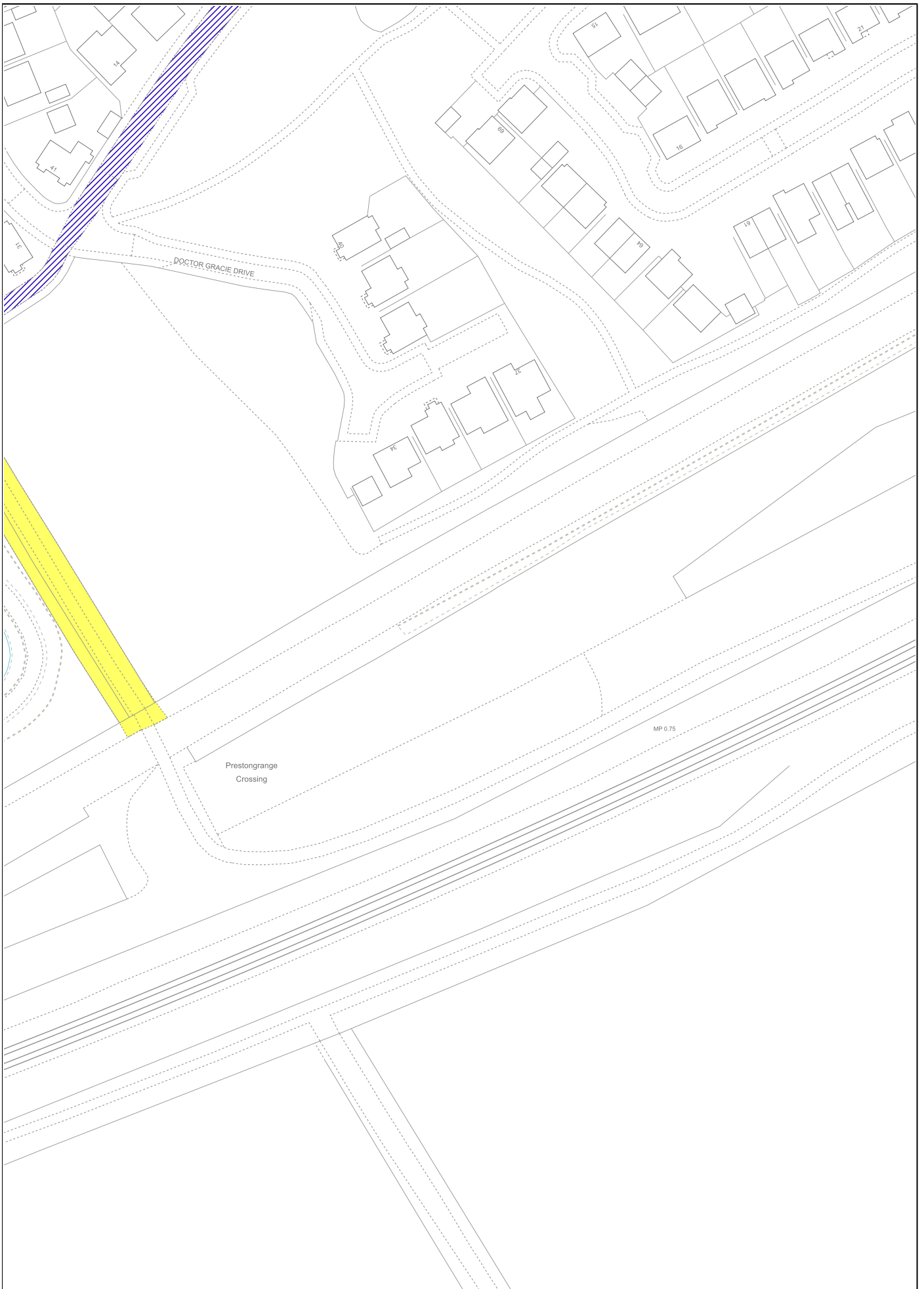
















MP 0.5

A 199

