



LAND REGISTER
OF SCOTLAND

Officer's ID / Date

6467
2/11/2016

TITLE NUMBER

MID127131



ORDNANCE SURVEY
NATIONAL GRID REFERENCE

70m

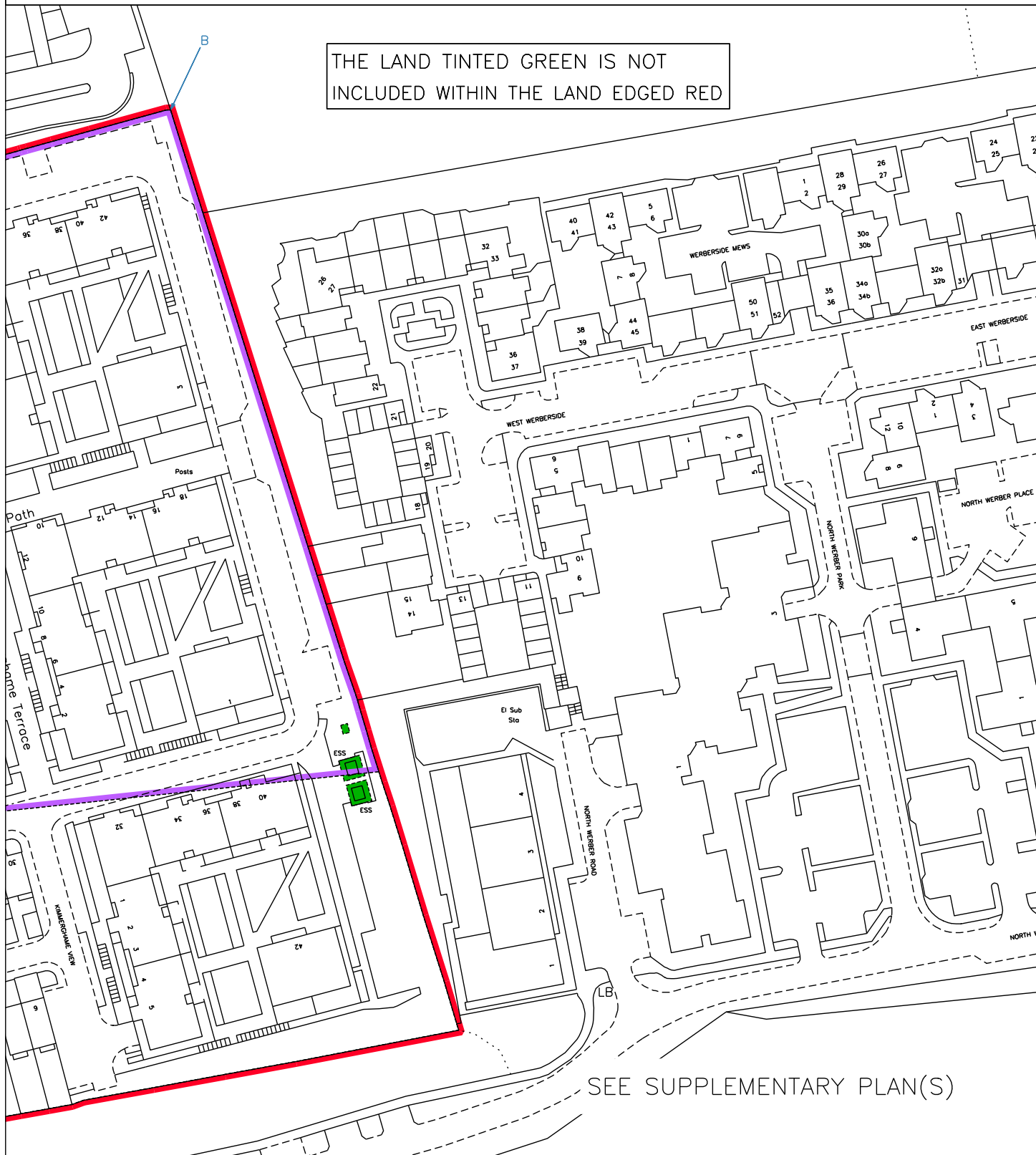
NT2275SE NT2375SW NT2275NE NT2375NW



Survey Scale

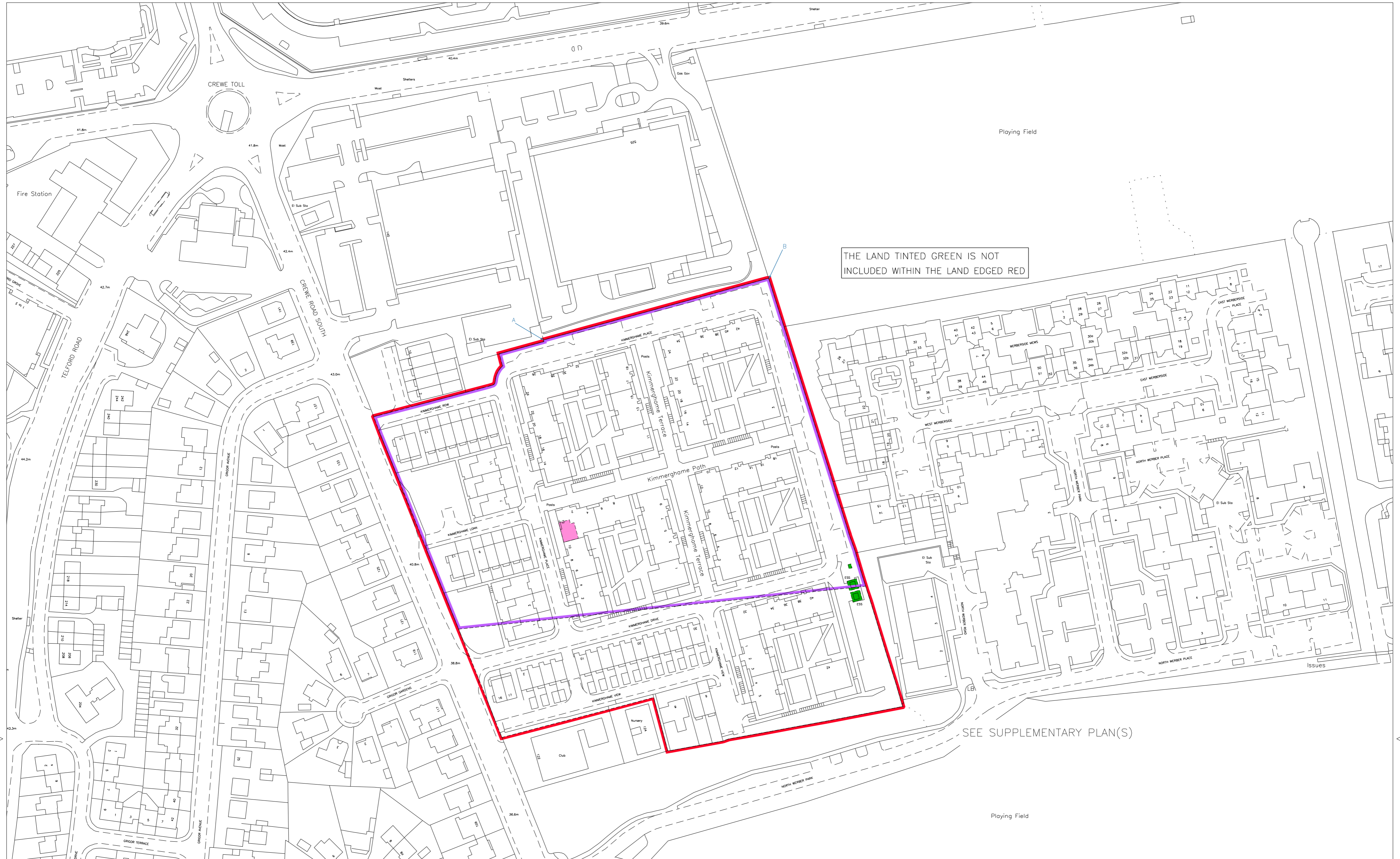
1/1250

CROWN COPYRIGHT © – This copy has been produced from the ROS Digital Mapping System on 03/11/2016 with the authority of Ordnance Survey under Section 47 of the Copyright, Designs and Patents Act 1988. Unless there is a relevant exception to copyright, the copy must not be copied without the prior permission of the copyright owner. OS Licence no 100041182.

THE LAND TINTED GREEN IS NOT
INCLUDED WITHIN THE LAND EDGED RED



 LAND REGISTER OF SCOTLAND	Officer's ID / Date	TITLE NUMBER
	6467 2/11/2016	MID127131
 ORDNANCE SURVEY NATIONAL GRID REFERENCE	70m	
	Survey Scale	
NT2275SE NT2375SW NT2375SE NT2275NE		1/1250
<small>CROWN COPYRIGHT © - This copy has been produced from the ROS Digital Mapping System on 03/11/2016 with the authority of Ordnance Survey under Section 47 of the Copyright, Designs and Patents Act 1988. Unless there is a relevant exception to copyright, the copy must not be copied without the prior permission of the copyright owner. OS Licence no 100041182.</small>		

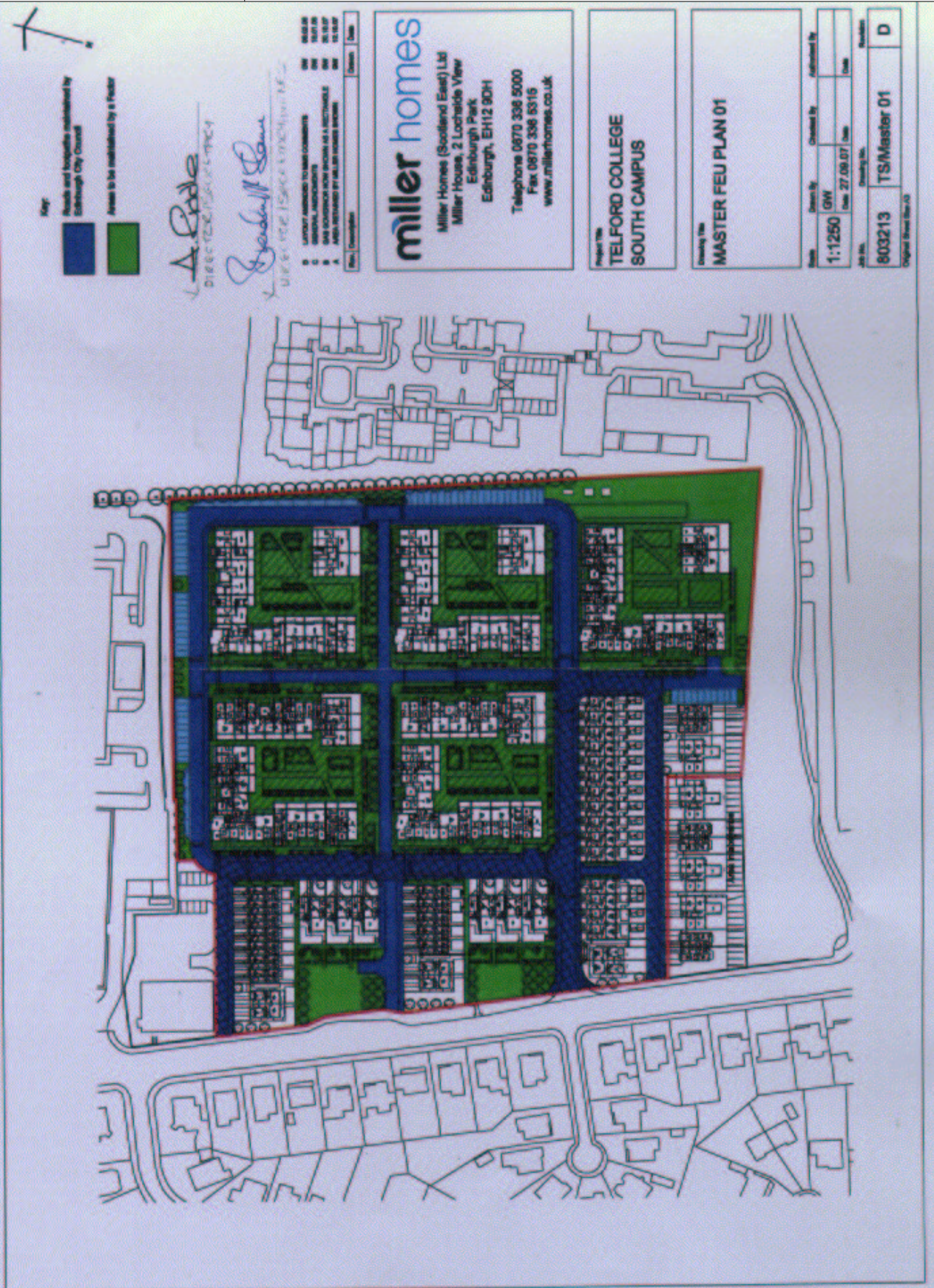


LAND REGISTER
OF SCOTLAND

Officer's ID/Date
6467
2/11/2016

Title Number
MID127131

THIS IS SURFACE PLAN 1 REFERRED TO IN THE FOREGOING DEED OF
CONDITIONS BY MILLER (TELFORD SOUTH) LIMITED.



NOTE: This copy is a reduction of the original plan.

SUPPLEMENTARY PLAN 1
TO THE TITLE PLAN

LAND REGISTER
OF SCOTLAND

Officer's ID/Date

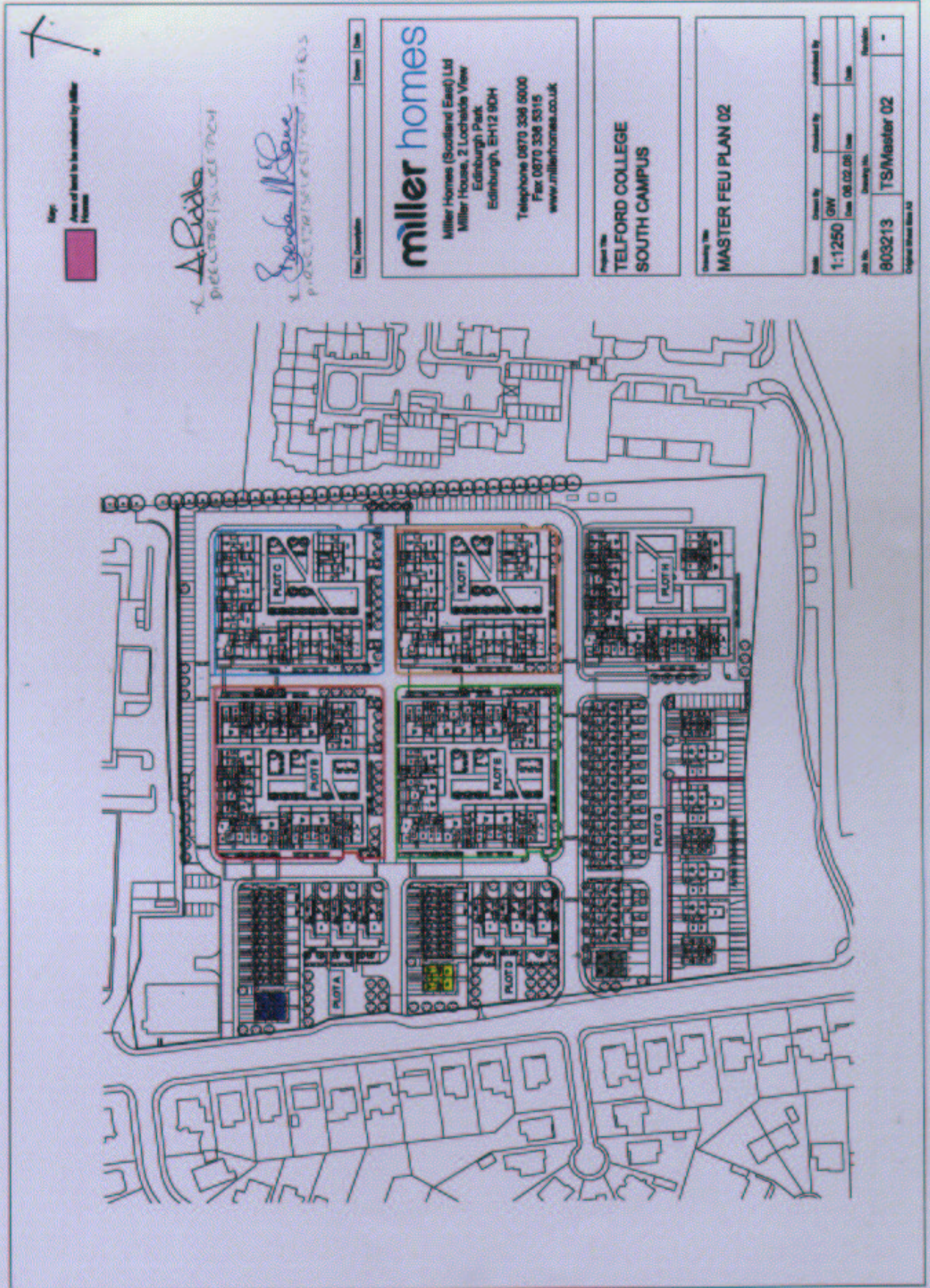
6467
2/11/2016

Title

Number

MID127131

THIS IS SURFACE PLAN 2 REFERRED TO IN THE FOREGOING
DEED OF CONDITIONS BY MILLER (TELFORD SOUTH) LIMITED



NOTE: This copy is a reduction of the original plan.




SUPPLEMENTARY PLAN 2
TO THE TITLE PLAN

LAND REGISTER
OF SCOTLAND

Officer's ID/Date
6467
2/11/2016

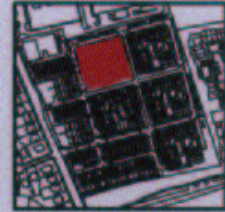
Title Number
MID127131

THIS IS BLOCK B PLAN REFERRED TO IN THE FOREGOING DEED OF CONDITIONS BY MILLER (TELFORD SOUTH) LIMITED

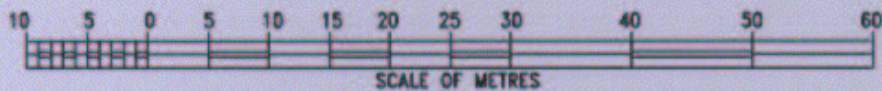
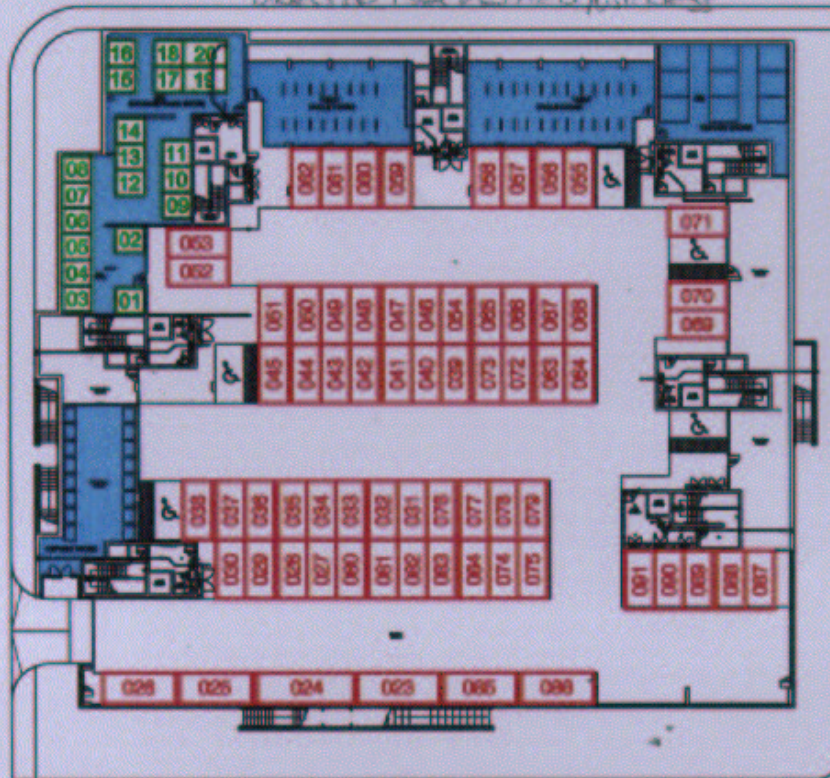
-  DENOTES INDIVIDUAL PLOT SPECIFIC PRIVATE CAR PARKING SPACE
-  DENOTES INDIVIDUAL STORAGE CAGE
-  DENOTES COMMERCIAL AREA

A. Padle
DIRECTOR / SECRETARY

Gordon M. Law
DIRECTOR / SECRETARY



BASEMENT LOCATION N.T.S.



miller homes
Miller Homes Ltd.
Miller Homes, 2 Lochside View, Edinburgh Park,
EDINBURGH, EH12 9DH
Tel: 0870 236 8000 Fax: 0870 236 8180
www.millerhomes.co.uk

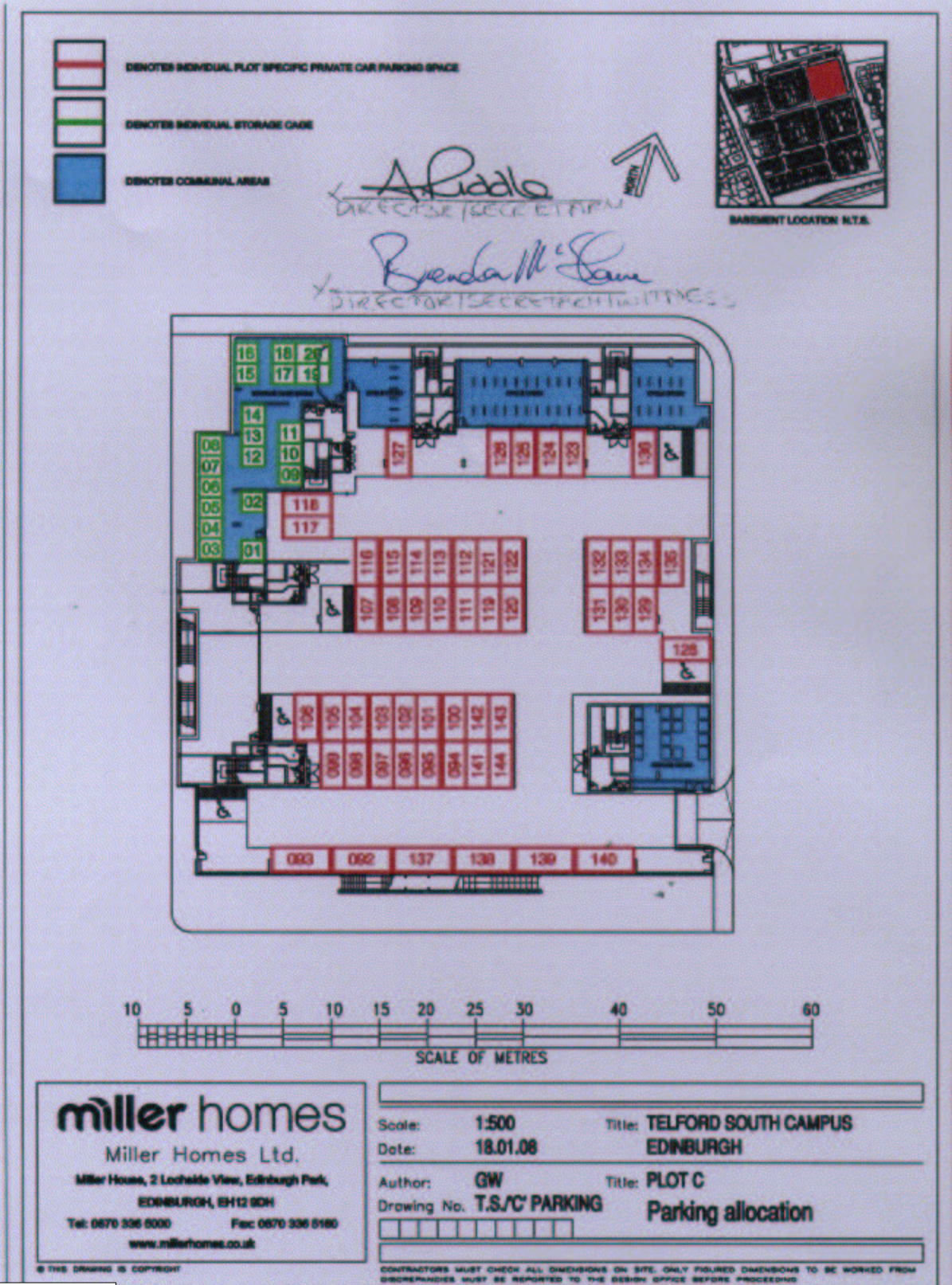
Scale: 1:500 Title: TELFORD SOUTH CAMPUS
Date: 18.01.08 EDINBURGH
Author: GW Title: PLOT B
Drawing No. T.S./B' PARKING Parking allocation

LAND REGISTER
OF SCOTLAND

Officer's ID/Date
6467
2/11/2016

Title Number
MID127131

THIS IS BLOCK C PLAN REFERRED TO IN THE FOREGOING DEED OF CONDITIONS & BY MILLER (TELFORD SOUTH) LIMITED



miller homes

Miller Homes Ltd.

Miller House, 2 Lochside View, Edinburgh Park,
EDINBURGH, EH12 9DH

Tel: 0870 336 5000 Fax: 0870 336 5180

www.millerhomes.co.uk

Scale: 1:500
Date: 18.01.08

Title: TELFORD SOUTH CAMPUS
EDINBURGH

Author: GW
Drawing No. T.S./C' PARKING

Title: PLOT C
Parking allocation

LAND REGISTER
OF SCOTLAND




Officer's ID/Date

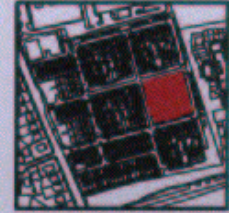
6467
2/11/2016

Title Number

MID127131

THIS IS THE BLOCK F PLAN REFERRED TO IN THE FOREGOING DEED OF CONDITIONS BY MILLER (TELFORD SOUTH) LIMITED

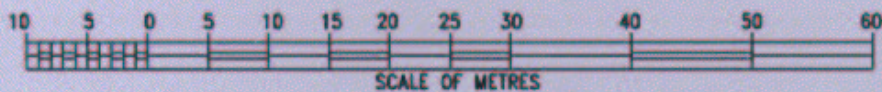
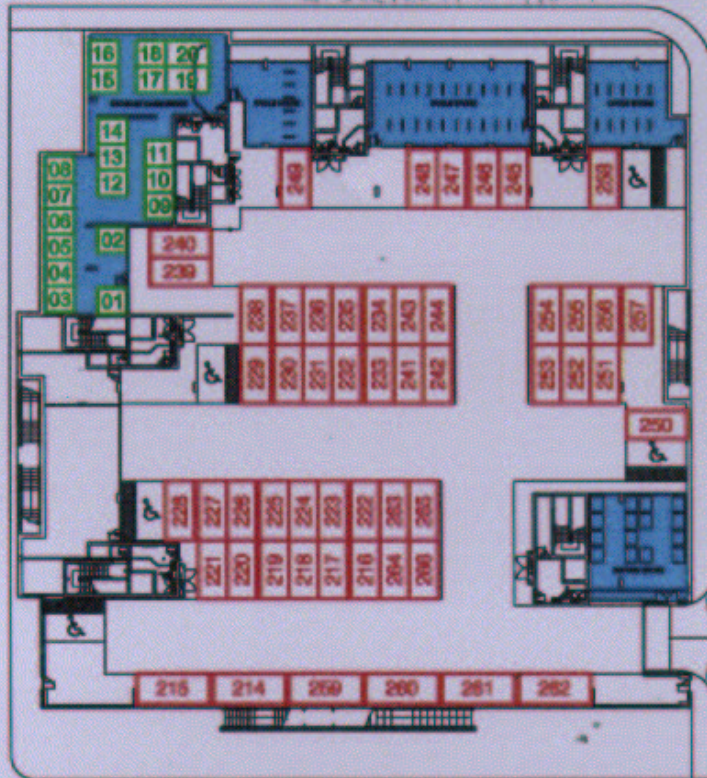
-  DENOTES INDIVIDUAL PLOT SPECIFIC PRIVATE CAR PARKING SPACE
-  DENOTES INDIVIDUAL STORAGE CAGE
-  DENOTES COMMUNAL AREAS



BASEMENT LOCATION N.T.S.

A. Radlo
DIRECTOR / SECRETARY

Brendan Mc Lane
DIRECTOR / SECRETARY / WITNESS



miller homes
Miller Homes Ltd.
Miller House, 2 Lochside View, Edinburgh Park,
EDINBURGH, EH12 6DH
Tel: 0870 338 8000 Fax: 0870 338 8180
www.millerhomes.co.uk

Scale: 1:500 Title: TELFORD SOUTH CAMPUS
Date: 18.01.08 EDINBURGH
Author: GW Title: PLOT F
Drawing No. T.S./F PARKING Parking allocation

© THIS DRAWING IS COPYRIGHT

CONTRACTORS MUST CHECK ALL DIMENSIONS ON SITE. ONLY FIGURED DIMENSIONS TO BE WORKED FROM. DISCREPANCIES MUST BE REPORTED TO THE DESIGN OFFICE BEFORE PROCEEDING

SUPPLEMENTARY PLAN 6
TO THE TITLE PLAN

NOTE: This copy is a reduction
of the original plan.

LAND REGISTER
OF SCOTLAND

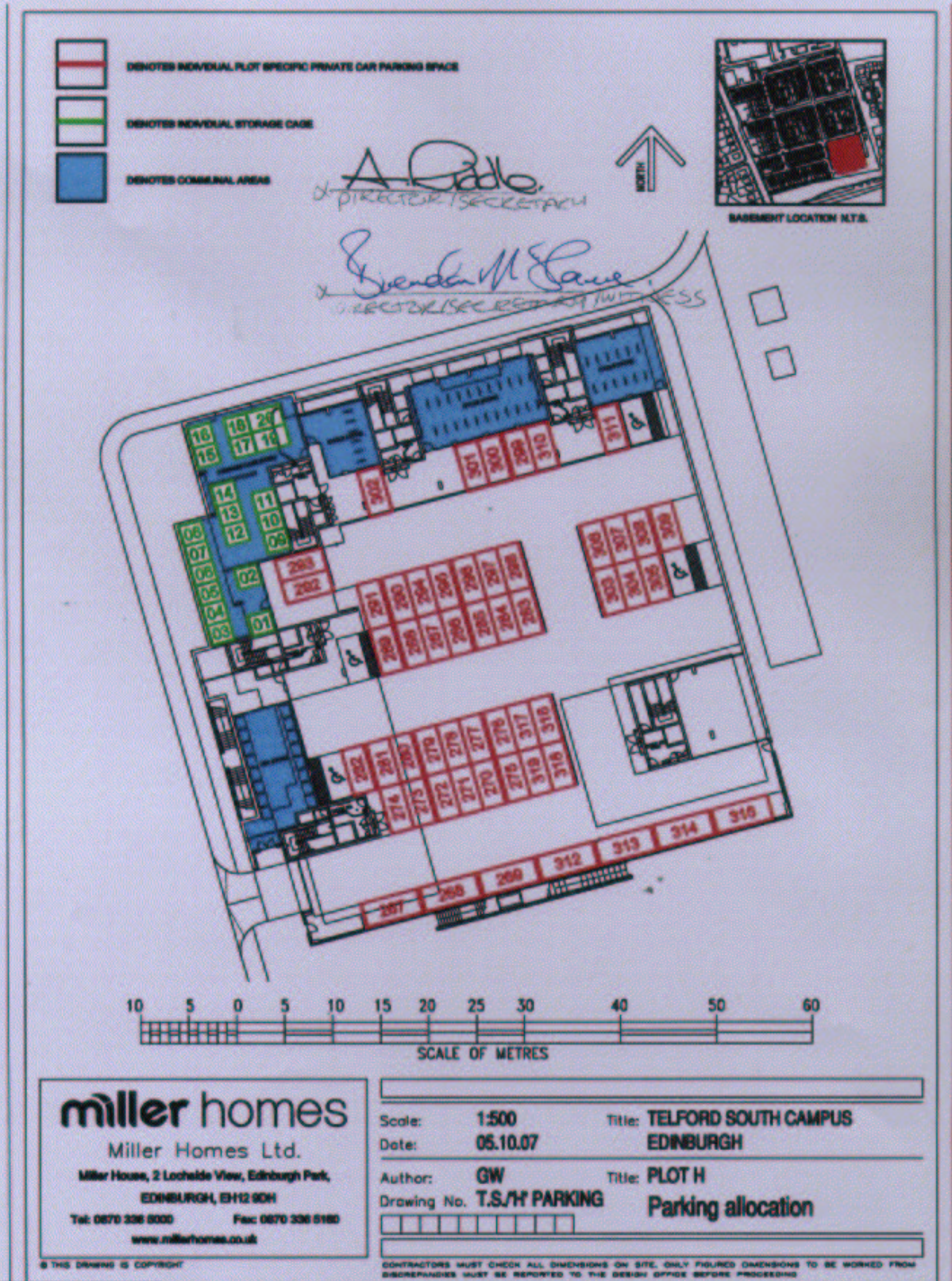
Officer's ID/Date

6467
2/11/2016

Title Number

MID127131

THIS IS THE BLOCK H PLAN REFERRED TO IN THE FOREGOING DEED OF CONDITIONS BY MILLER (TELFORD SOUTH) LIMITED.



SUPPLEMENTARY PLAN 7
TO THE TITLE PLAN

NOTE: This copy is a reduction
of the original plan.




LAND REGISTER
OF SCOTLAND

Officer's ID/Date


6467
2/11/2016

Title Number

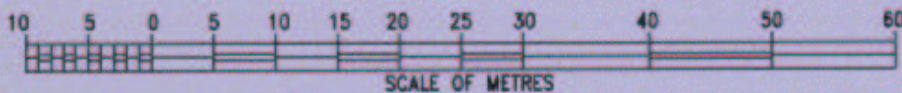
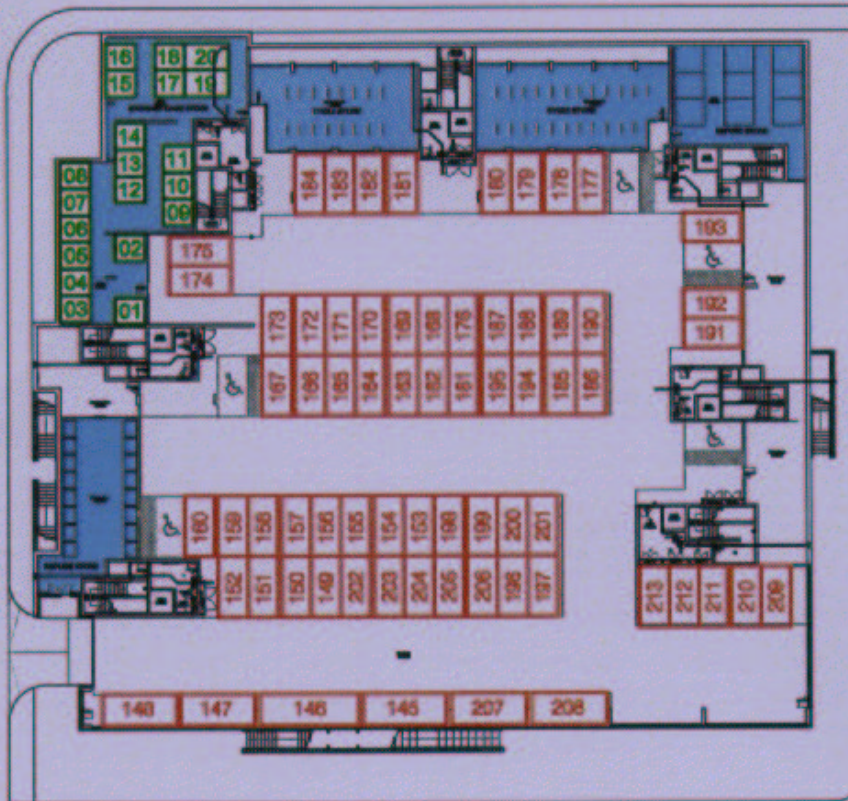
MID127131

-  DENOTES INDIVIDUAL PLOT SPECIFIC PRIVATE CAR PARKING SPACE
-  DENOTES INDIVIDUAL STORAGE CAGE
-  DENOTES COMMUNAL AREAS

SUPPLEMENTARY PLAN 5
TO THE TITLE PLAN



BASIMENT LOCATION N.T.S.



miller homes

Miller Homes Ltd.

Miller House, 2 Lochside View, Edinburgh Park,
EDINBURGH, EH12 9CH

Tel: 0870 336 8000 Fax: 0870 336 9180
www.millerhomes.co.uk

Scale: 1:500

Date: 18.01.08

Author: GW

Drawing No. T.S/E PARKING

Title: TELFORD SOUTH CAMPUS
EDINBURGH

Title: PLOT E

Parking allocation

© THIS DRAWING IS COPYRIGHT

CONTRACTORS MUST CHECK ALL DIMENSIONS ON SITE. ONLY FILLED DIMENSIONS TO BE WORKED FROM. DIMENSIONANCES MUST BE REPORTED TO THE DESIGN OFFICE BEFORE PROCEEDING.

This is Block E Plan Referred to in the foreign Deed of Conditions by Miller (Telford South) Limited