

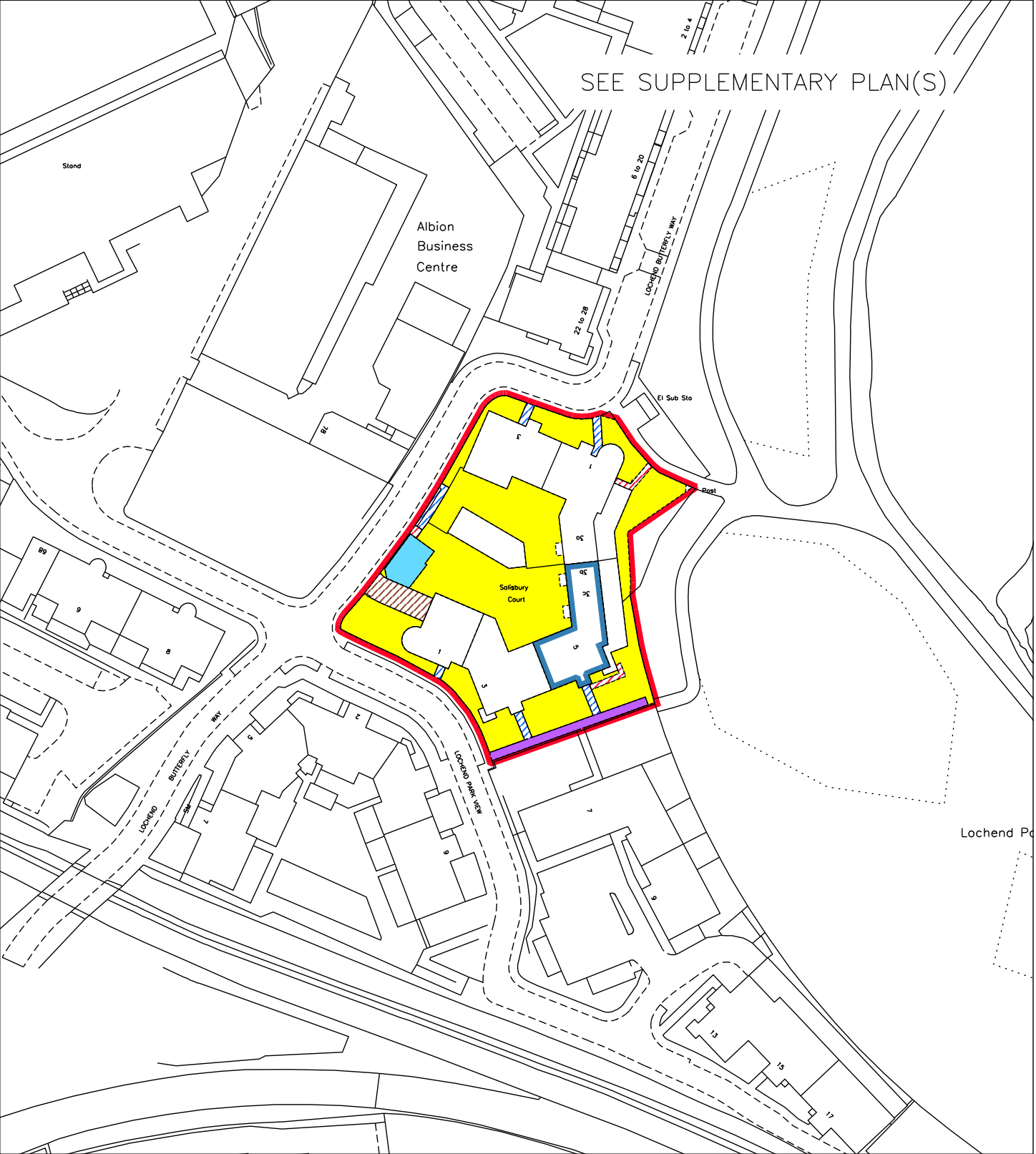


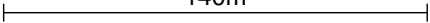
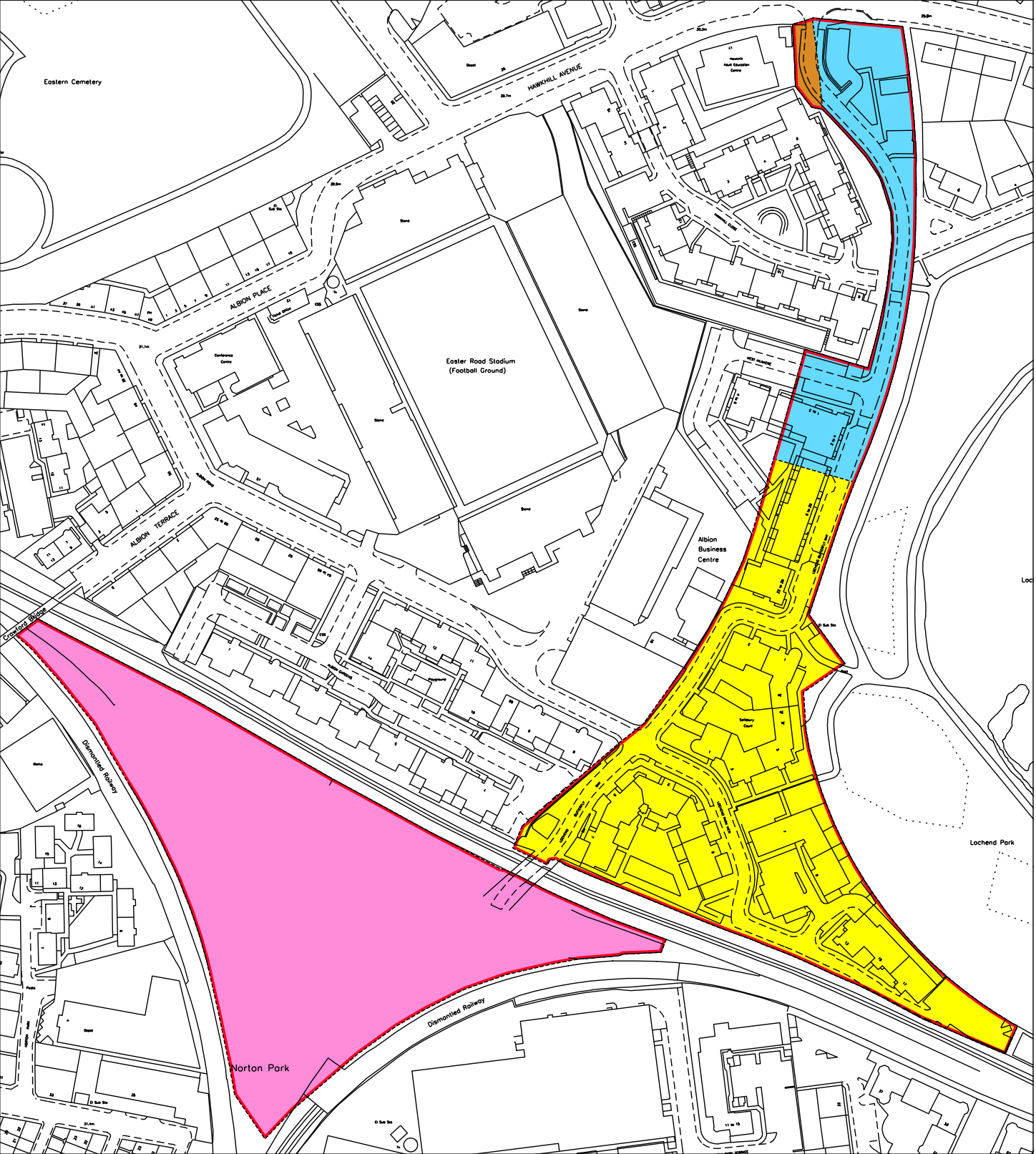
 LAND REGISTER OF SCOTLAND	Officer's ID / Date	TITLE NUMBER
	2930 6/5/2015	MID139036
	ORDNANCE SURVEY NATIONAL GRID REFERENCE	70m 
	NT2774NW NT2774NE	Survey Scale 1/1250

CROWN COPYRIGHT © – This copy has been produced from the ROS Digital Mapping System on 07/05/2015 with the authority of Ordnance Survey under Section 47 of the Copyright, Designs and Patents Act 1988. Unless there is a relevant exception to copyright, the copy must not be copied without the prior permission of the copyright owner. OS Licence no 100041182.



<div> LAND REGISTER OF SCOTLAND</div>	Officer's ID / Date	Supplementary Plan to Title
	2930 4/5/2015	MID139036-1
<div></div>	ORDNANCE SURVEY NATIONAL GRID REFERENCE	140m 
NT2774NW NT2774NE NT2775SW NT2775SE		Survey Scale 1/1250

CROWN COPYRIGHT © – This copy has been produced from the ROS Digital Mapping System on 07/05/2015 with the authority of Ordnance Survey under Section 47 of the Copyright, Designs and Patents Act 1988. Unless there is a relevant exception to copyright, the copy must not be copied without the prior permission of the copyright owner. OS Licence no 100041182.



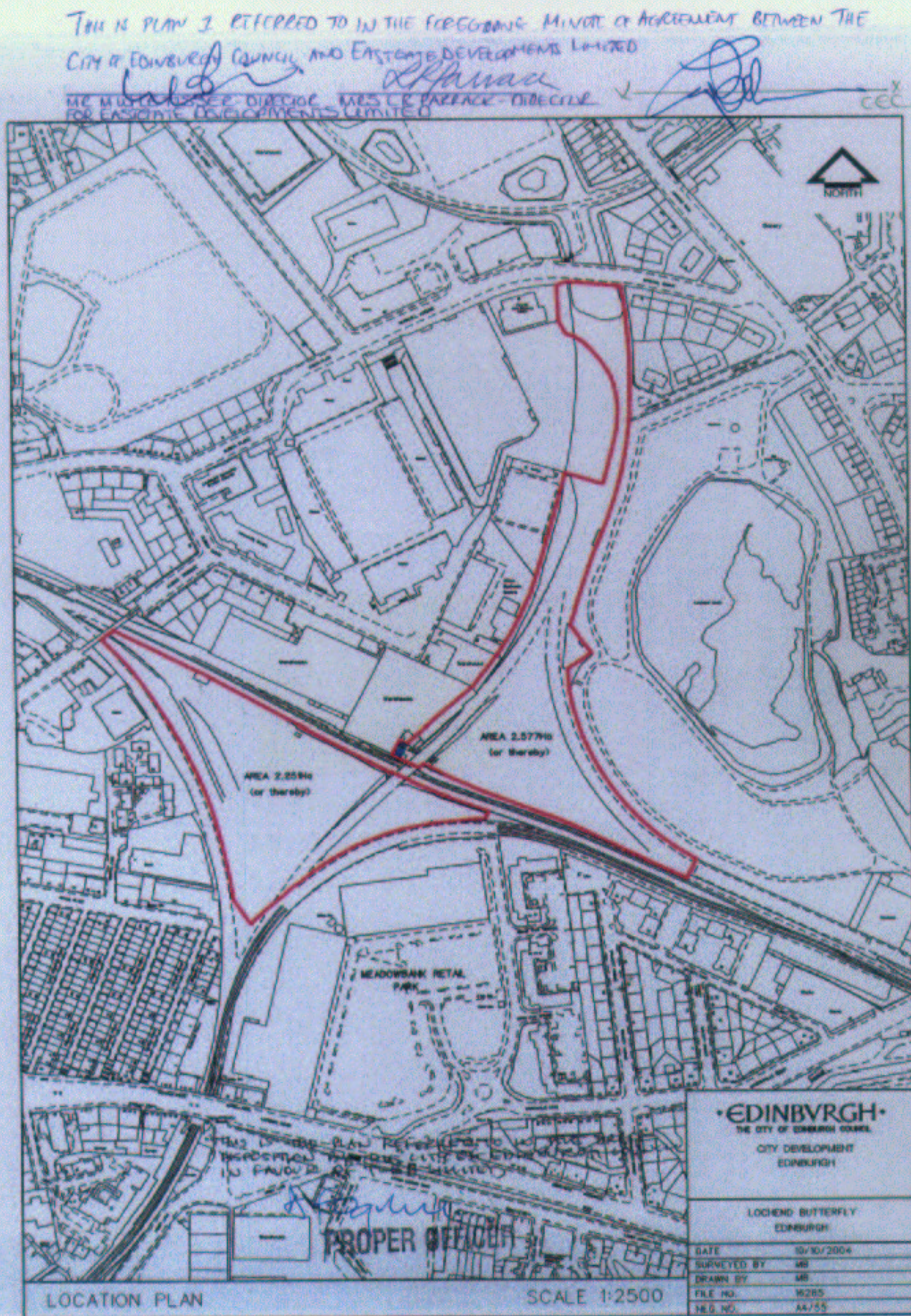
LAND REGISTER
OF SCOTLAND

Officer's ID/Date

2930
6/5/2015

Title Number

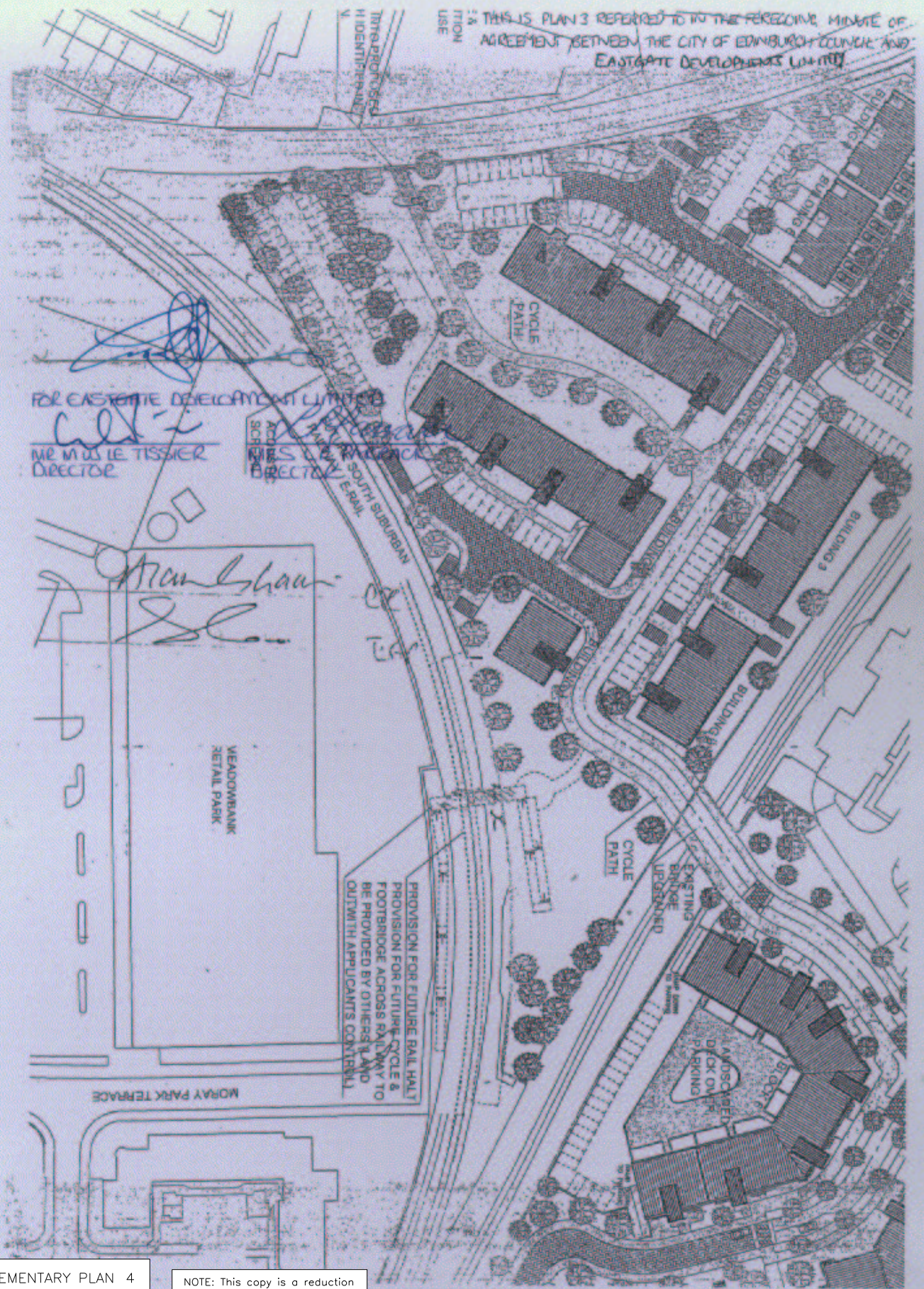
MID139036



SUPPLEMENTARY PLAN 2
TO THE TITLE PLAN

NOTE: This copy is a reduction of
the original plan.

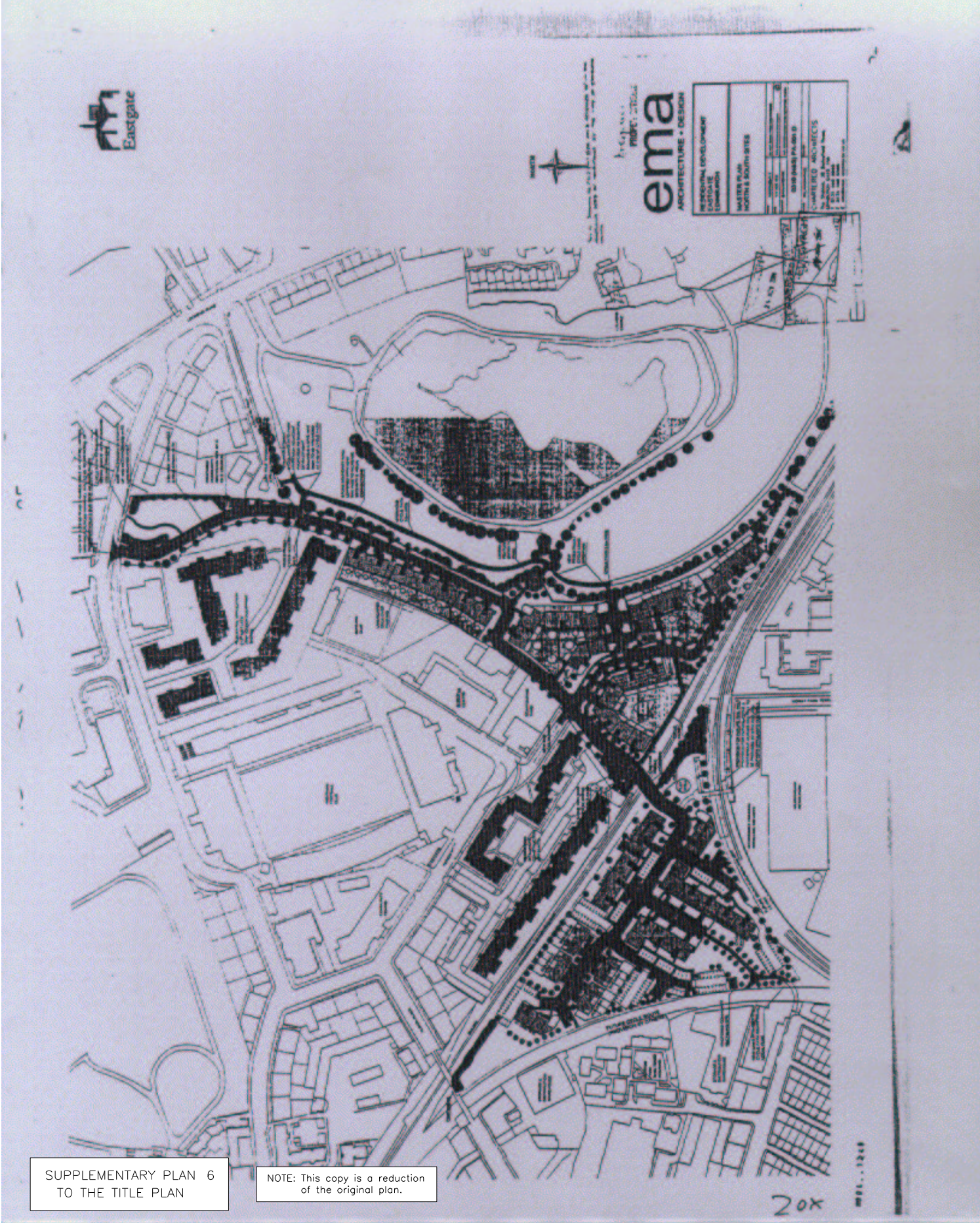
LAND REGISTER OF SCOTLAND	Officer's ID/Date	Title Number
	2930 6/5/2015	MID139036



SUPPLEMENTARY PLAN 4
TO THE TITLE PLAN

NOTE: This copy is a reduction
of the original plan.

LAND REGISTER OF SCOTLAND	Officer's ID/Date	Title	Number
	2930 6/5/2015		MID139036



LAND REGISTER
OF SCOTLAND

Officer's ID/Date

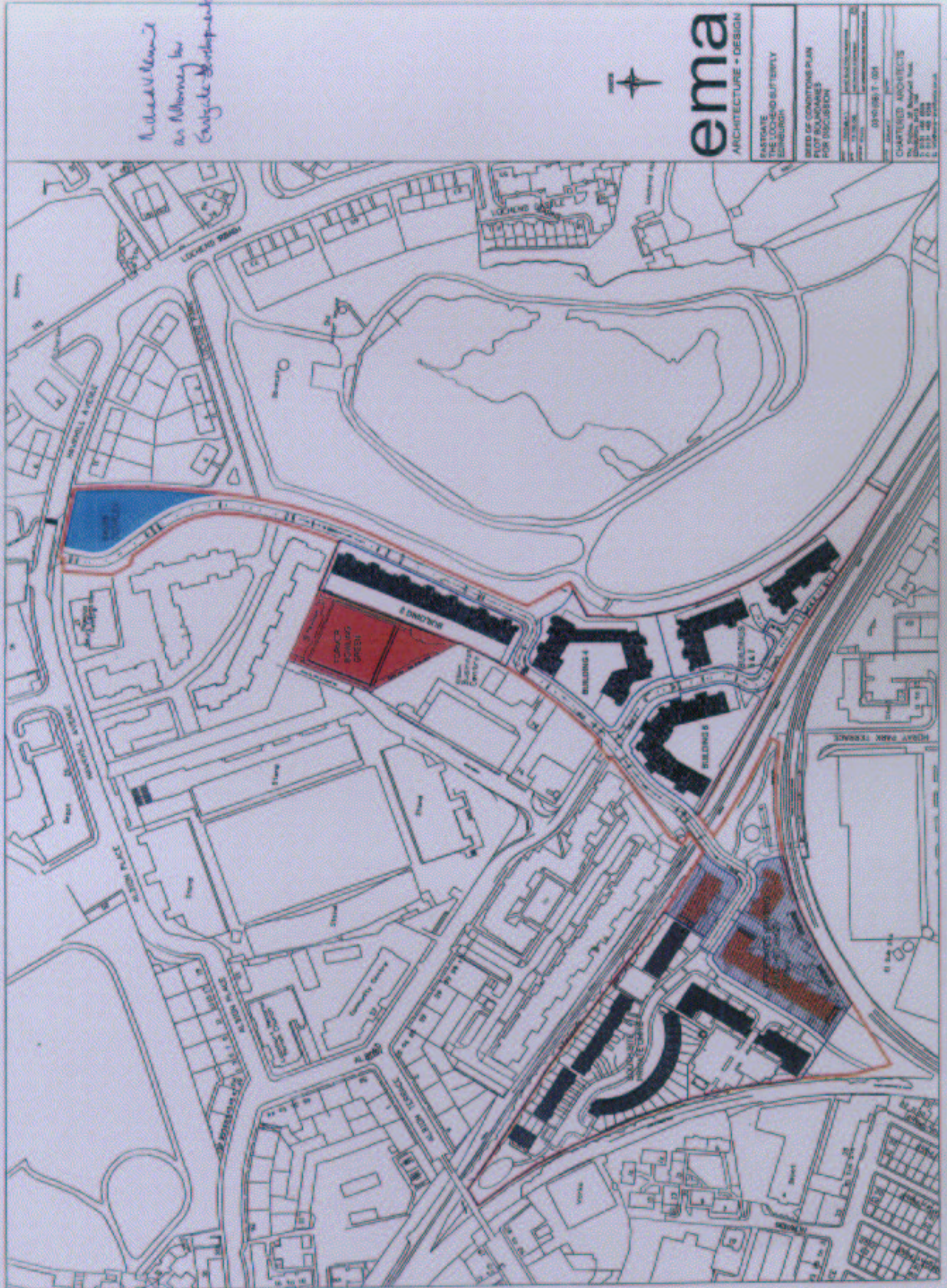
2930
6/5/2015

Title Number

MID139036

*This is the plan referred to in the foregoing
deed of condensation by Eastgate Developments
limited*

*Notes to be
in Memory for
Eastgate Developments limited*



SUPPLEMENTARY PLAN 7
TO THE TITLE PLAN

NOTE: This copy is a reduction
of the original plan.