




|   |  |   |
|---|--|---|
| <br>LAND REGISTER<br>OF SCOTLAND | Officer's ID / Date                        | TITLE NUMBER  |
|   | 9995<br>23/4/2010                          | <b>ABN52083</b>   |
|                                  | ORDNANCE SURVEY<br>NATIONAL GRID REFERENCE | 70m<br> |
| NJ4722 NJ42SE   |  | Survey Scale  |
|   |  | 1/2500  |

CROWN COPYRIGHT © – This copy has been produced from the ROS Digital Mapping System on 23/05/2010 and was made with the authority of Ordnance Survey pursuant to Section 47 of the Copyright, Designs and Patents Act 1988. Unless that act provides a relevant exception to copyright, the copy must not be copied without the prior permission of the copyright owner.

