



LAND REGISTER
OF SCOTLAND

Officer's ID / Date

6608
3/7/2018

TITLE NUMBER

MID198752



ORDNANCE SURVEY
NATIONAL GRID REFERENCE

70m

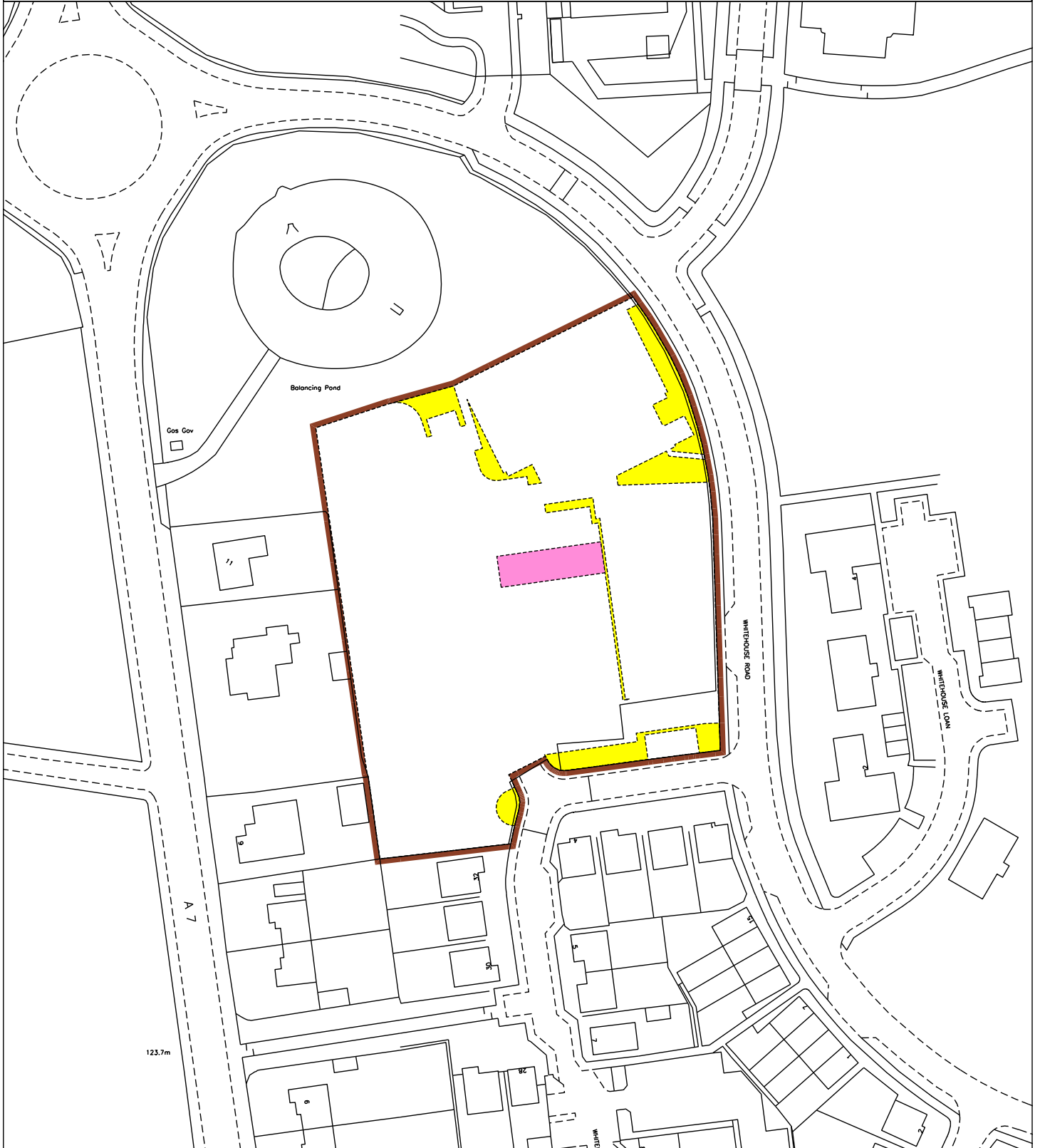


NT3362SW NT3362SE NT3362NW NT3362NE

Survey Scale

1/1250

CROWN COPYRIGHT © - This copy has been produced from the ROS Digital Mapping System on 04/07/2018 with the authority of Ordnance Survey under Section 47 of the Copyright, Designs and Patents Act 1988. Unless there is a relevant exception to copyright, the copy must not be copied without the prior permission of the copyright owner. OS Licence no 100041182.



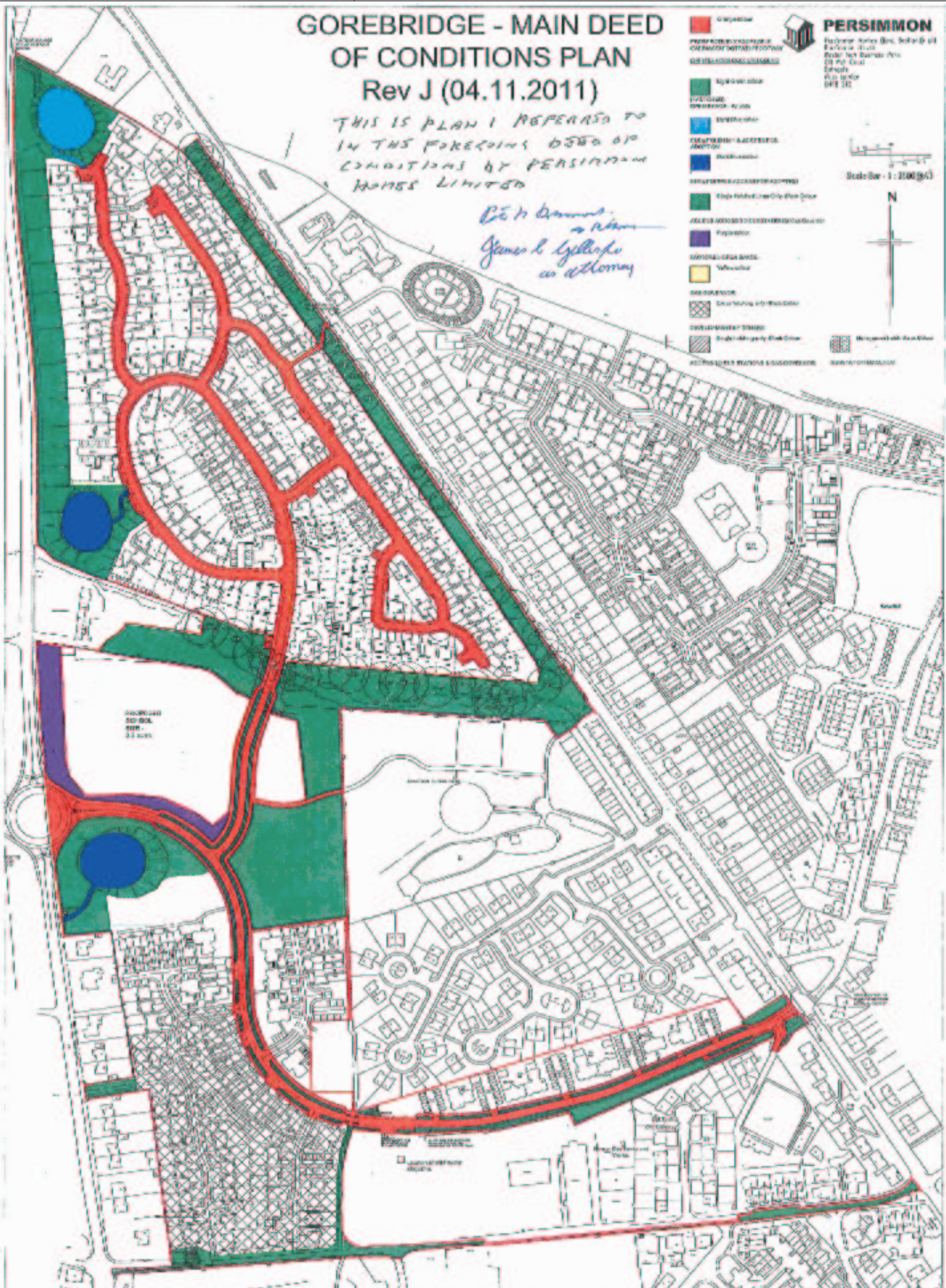
LAND REGISTER
OF SCOTLAND

Officer's ID/Date

6608
3/7/2018

Title Number

MID198752



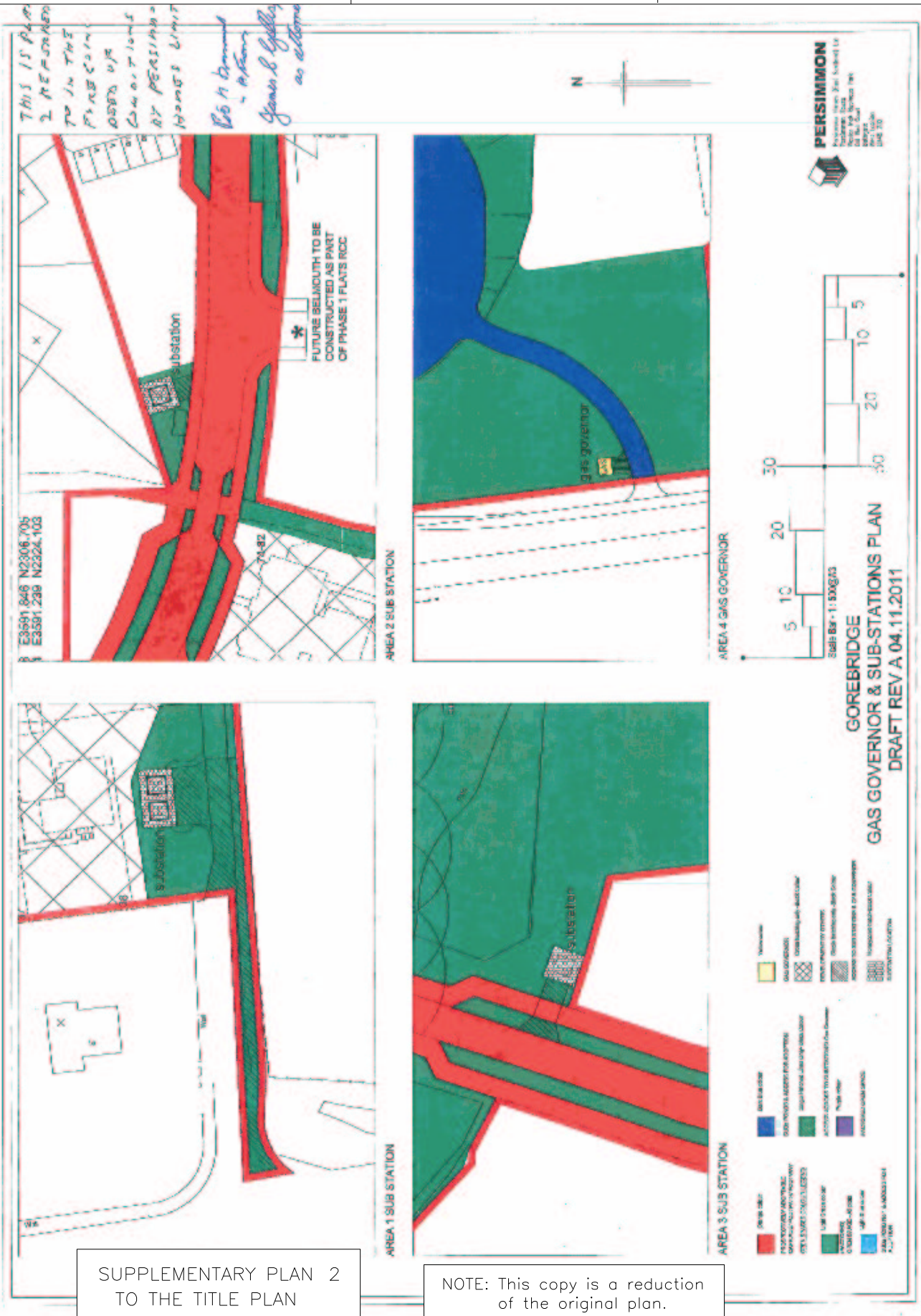
SUPPLEMENTARY PLAN 1
TO THE TITLE PLAN

NOTE: This copy is a reduction
of the original plan.

LAND REGISTER
OF SCOTLAND

Officer's ID/Date
6608
3/7/2018

Title Number
MID198752



SUPPLEMENTARY PLAN 2
TO THE TITLE PLAN

NOTE: This copy is a reduction
of the original plan.