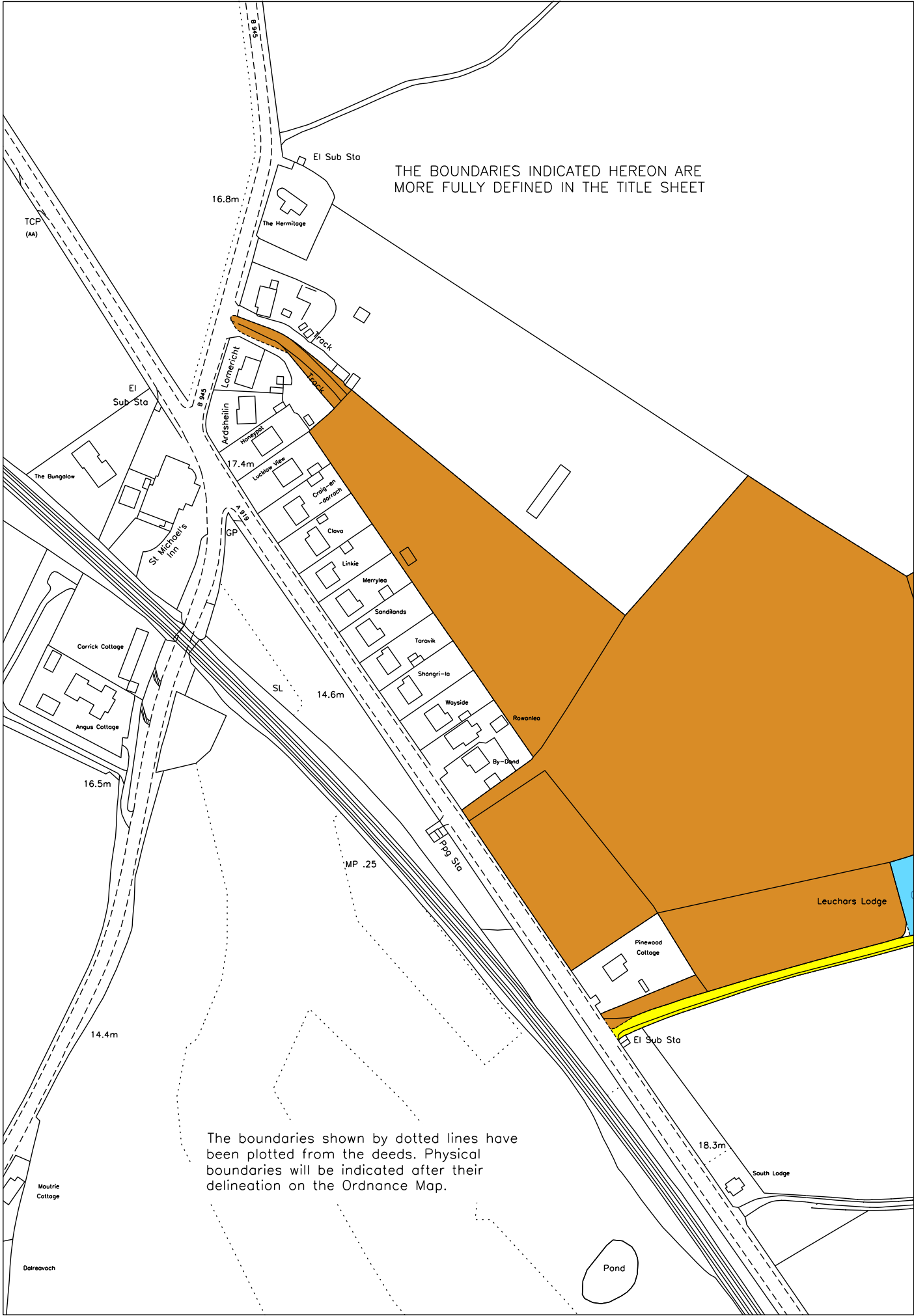


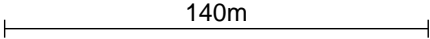


THE BOUNDARIES INDICATED HEREON ARE MORE FULLY DEFINED IN THE TITLE SHEET

The boundaries shown by dotted lines have been plotted from the deeds. Physical boundaries will be indicated after their delineation on the Ordnance Map.



 LAND REGISTER OF SCOTLAND	Officer's ID / Date	TITLE NUMBER
	2930 2/10/2014	FFE45210
	ORDNANCE SURVEY NATIONAL GRID REFERENCE	
NO4422 NO4522 NO4423 NO4523		Survey Scale 1/2500

CROWN COPYRIGHT © – This copy has been produced from the ROS Digital Mapping System on 03/10/2014 with the authority of Ordnance Survey under Section 47 of the Copyright, Designs and Patents Act 1988. Unless there is a relevant exception to copyright, the copy must not be copied without the prior permission of the copyright owner. OS Licence no 100041182.

