

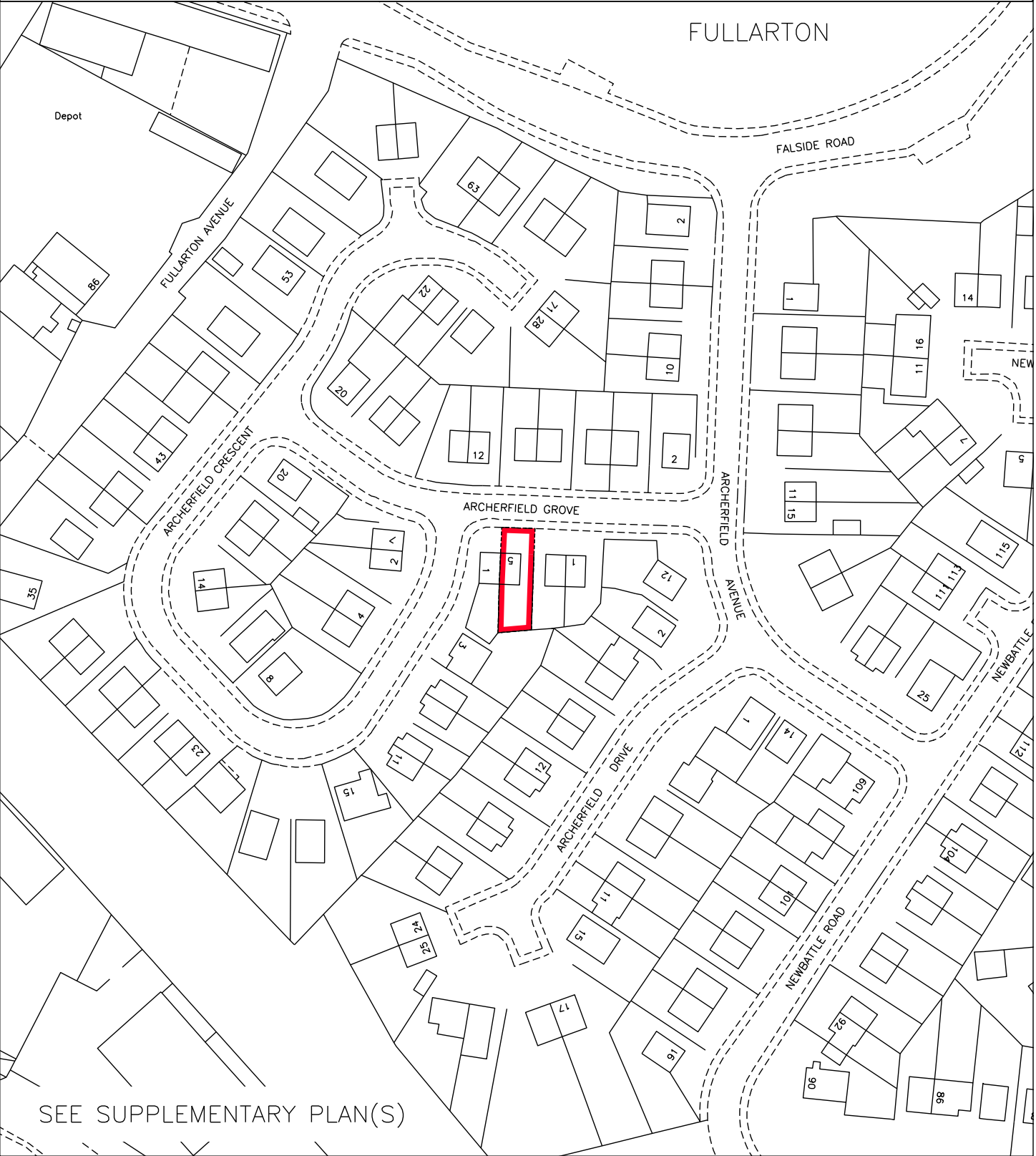


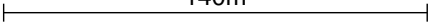


<div></div> <div>LAND REGISTER OF SCOTLAND</div>		Officer's ID / Date	TITLE NUMBER
		3940 11/8/2005	LAN40578
<div></div>	ORDNANCE SURVEY NATIONAL GRID REFERENCE		<div><div></div><div>70m</div><div></div></div>
NS6462NW NS6462NE			Survey Scale
			1/1250

CROWN COPYRIGHT © – This copy has been produced from the ROS Digital Mapping System on 24/11/2007 and was made with the authority of Ordnance Survey pursuant to Section 47 of the Copyright, Designs and Patents Act 1988. Unless that act provides a relevant exception to copyright, the copy must not be copied without the prior permission of the copyright owner.



 LAND REGISTER OF SCOTLAND	Officer's ID / Date	Supplementary Plan to Title
	4580 7/9/2005	LAN40578-1
	ORDNANCE SURVEY NATIONAL GRID REFERENCE	140m 
NS6462SW NS6462SE NS6462NW NS6462NE		Survey Scale 1/1250
CROWN COPYRIGHT © – This copy has been produced from the ROS Digital Mapping System on 24/11/2007 and was made with the authority of Ordnance Survey pursuant to Section 47 of the Copyright, Designs and Patents Act 1988. Unless that act provides a relevant exception to copyright, the copy must not be copied without the prior permission of the copyright owner.		

