

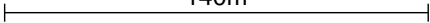


| | | |
|---|--|--|
|  LAND REGISTER OF SCOTLAND | Officer's ID / Date | TITLE NUMBER |
| | 9995 10/4/2011 | BNF3972 |
|  | ORDNANCE SURVEY NATIONAL GRID REFERENCE | 140m  |
| | NJ6160 NJ6161 | Survey Scale 1/2500 |

CROWN COPYRIGHT © – This copy has been produced from the ROS Digital Mapping System on 11/04/2011 and was made with the authority of Ordnance Survey pursuant to Section 47 of the Copyright, Designs and Patents Act 1988. Unless that act provides a relevant exception to copyright, the copy must not be copied without the prior permission of the copyright owner.

