



LAND REGISTER  
OF SCOTLAND

Officer's ID / Date

6925  
4/10/2017

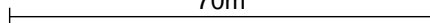
TITLE NUMBER

**MID190299**



ORDNANCE SURVEY  
NATIONAL GRID REFERENCE

70m

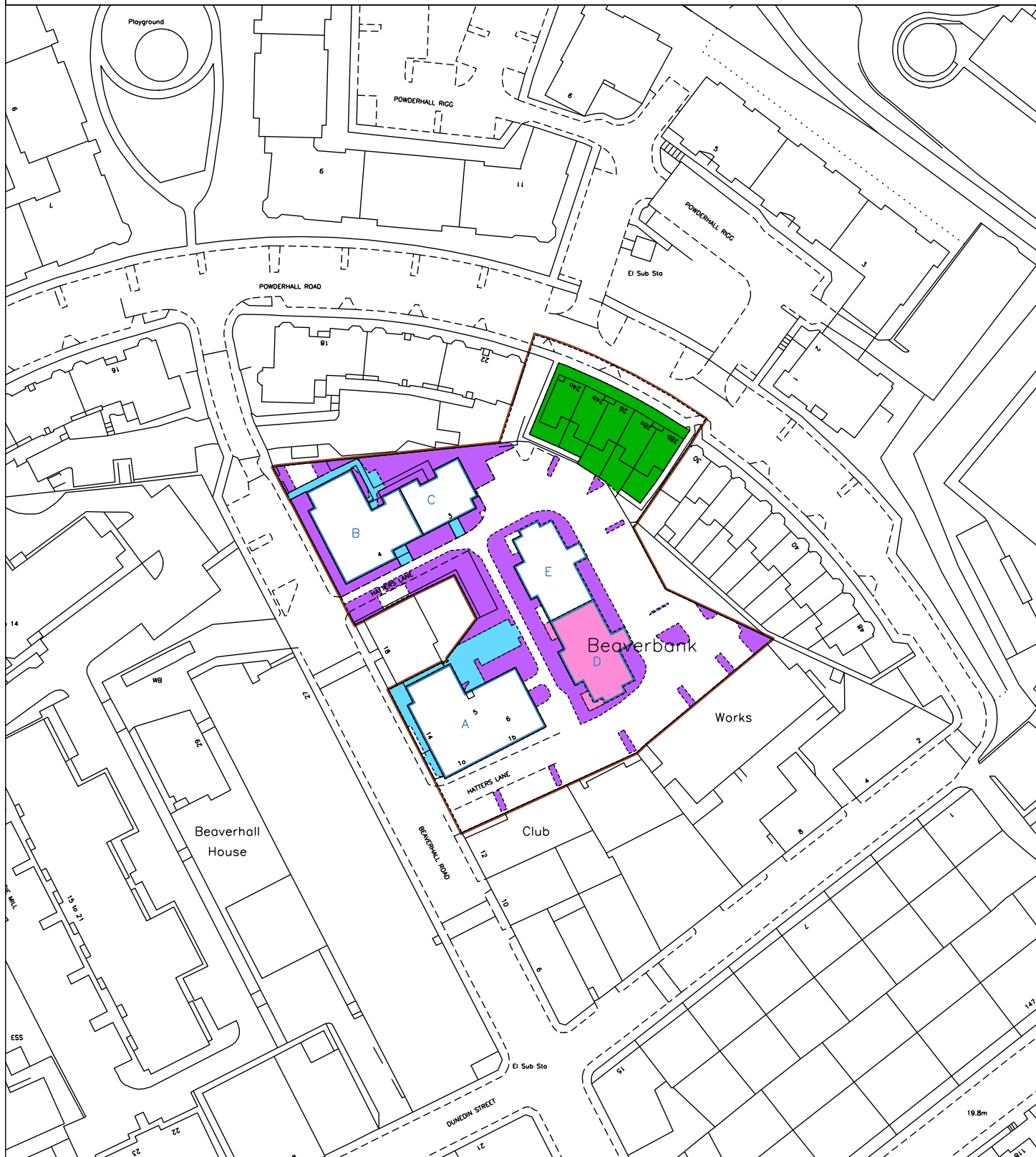


NT2575SE NT2575NE

Survey Scale

1/1250

CROWN COPYRIGHT © - This copy has been produced from the ROS Digital Mapping System on 05/10/2017 with the authority of Ordnance Survey under Section 47 of the Copyright, Designs and Patents Act 1988. Unless there is a relevant exception to copyright, the copy must not be copied without the prior permission of the copyright owner. OS Licence no 100041182.





LAND REGISTER  
OF SCOTLAND

Officer's ID / Date

2908  
26/7/2017

Supplementary Plan to Title

**MID190299-1**



ORDNANCE SURVEY  
NATIONAL GRID REFERENCE

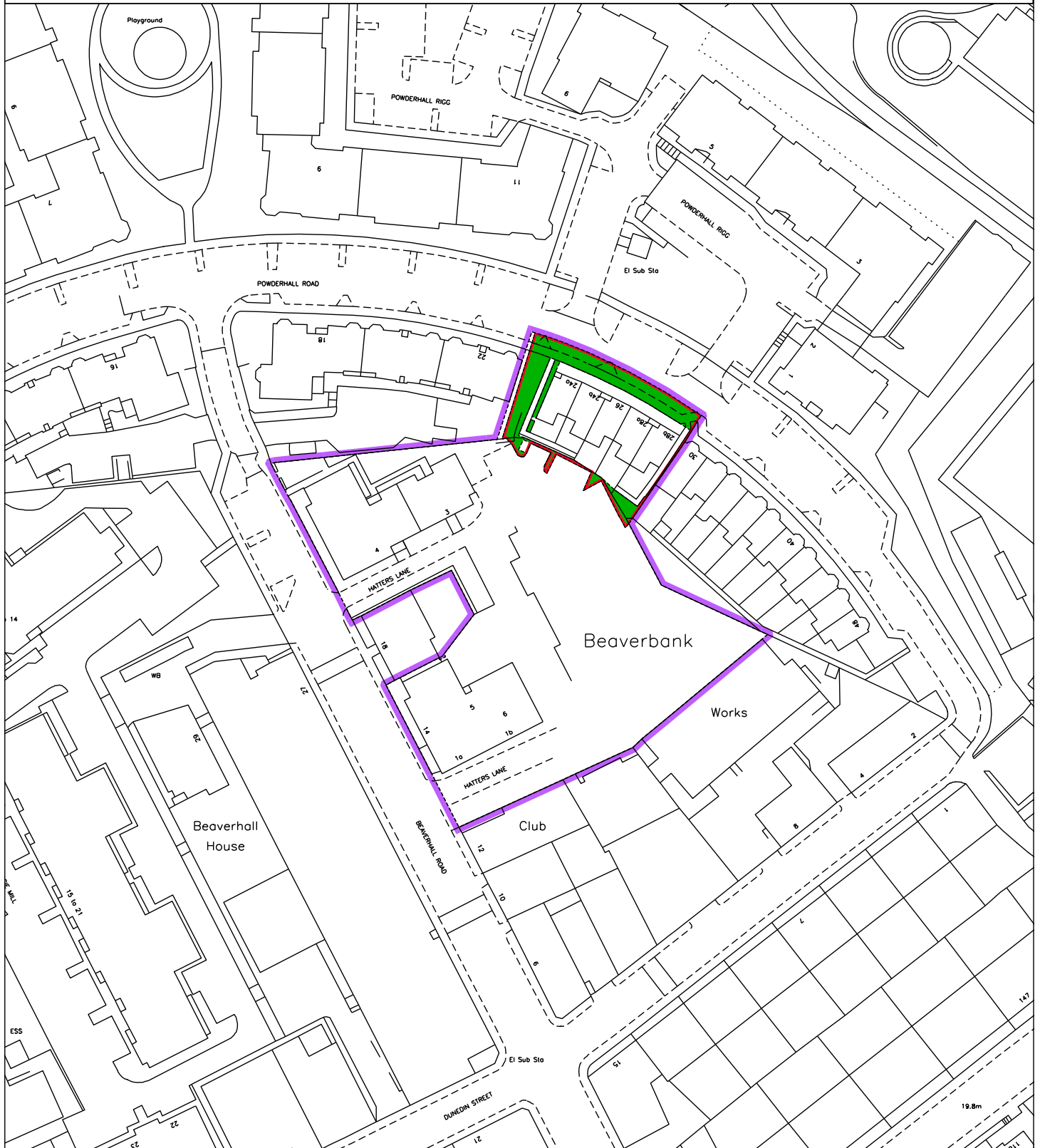
70m

NT2575SE NT2575NE

Survey Scale

1/1250

CROWN COPYRIGHT © – This copy has been produced from the ROS Digital Mapping System on 05/10/2017 with the authority of Ordnance Survey under Section 47 of the Copyright, Designs and Patents Act 1988. Unless there is a relevant exception to copyright, the copy must not be copied without the prior permission of the copyright owner. OS Licence no 100041182.





LAND REGISTER  
OF SCOTLAND

Officer's ID / Date

6925  
4/10/2017

Supplementary Plan to Title

**MID190299-2**



ORDNANCE SURVEY  
NATIONAL GRID REFERENCE

70m

NT2575SE NT2575NE

Survey Scale

1/1250

CROWN COPYRIGHT © – This copy has been produced from the ROS Digital Mapping System on 05/10/2017 with the authority of Ordnance Survey under Section 47 of the Copyright, Designs and Patents Act 1988. Unless there is a relevant exception to copyright, the copy must not be copied without the prior permission of the copyright owner. OS Licence no 100041182.

