

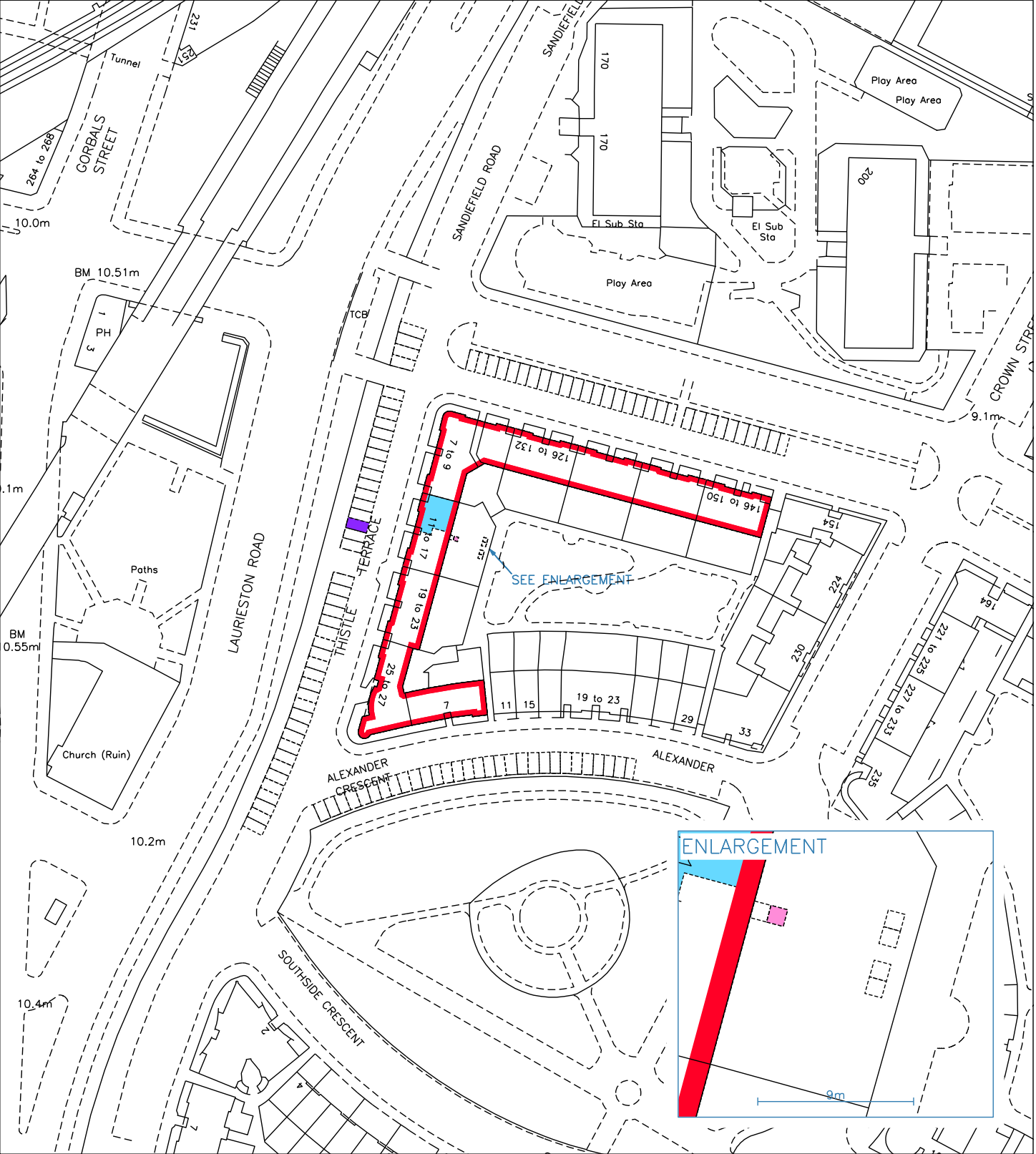


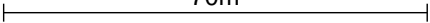
 LAND REGISTER OF SCOTLAND	Officer's ID / Date 4430 16/11/2001	TITLE NUMBER GLA138457
	 ORDNANCE SURVEY NATIONAL GRID REFERENCE	 Survey Scale 1/1250
NS5863NE NS5963NW NS5864SE NS5964SW		

CROWN COPYRIGHT © – This copy has been produced from the ROS Digital Mapping System on 02/04/2008 and was made with the authority of Ordnance Survey pursuant to Section 47 of the Copyright, Designs and Patents Act 1988. Unless that act provides a relevant exception to copyright, the copy must not be copied without the prior permission of the copyright owner.



 LAND REGISTER OF SCOTLAND	Officer's ID / Date 4430 15/11/2001	Supplementary Plan to Title GLA138457-1
	 ORDNANCE SURVEY NATIONAL GRID REFERENCE	 70m Survey Scale 1/1250

CROWN COPYRIGHT © – This copy has been produced from the ROS Digital Mapping System on 02/04/2008 and was made with the authority of Ordnance Survey pursuant to Section 47 of the Copyright, Designs and Patents Act 1988. Unless that act provides a relevant exception to copyright, the copy must not be copied without the prior permission of the copyright owner.

