

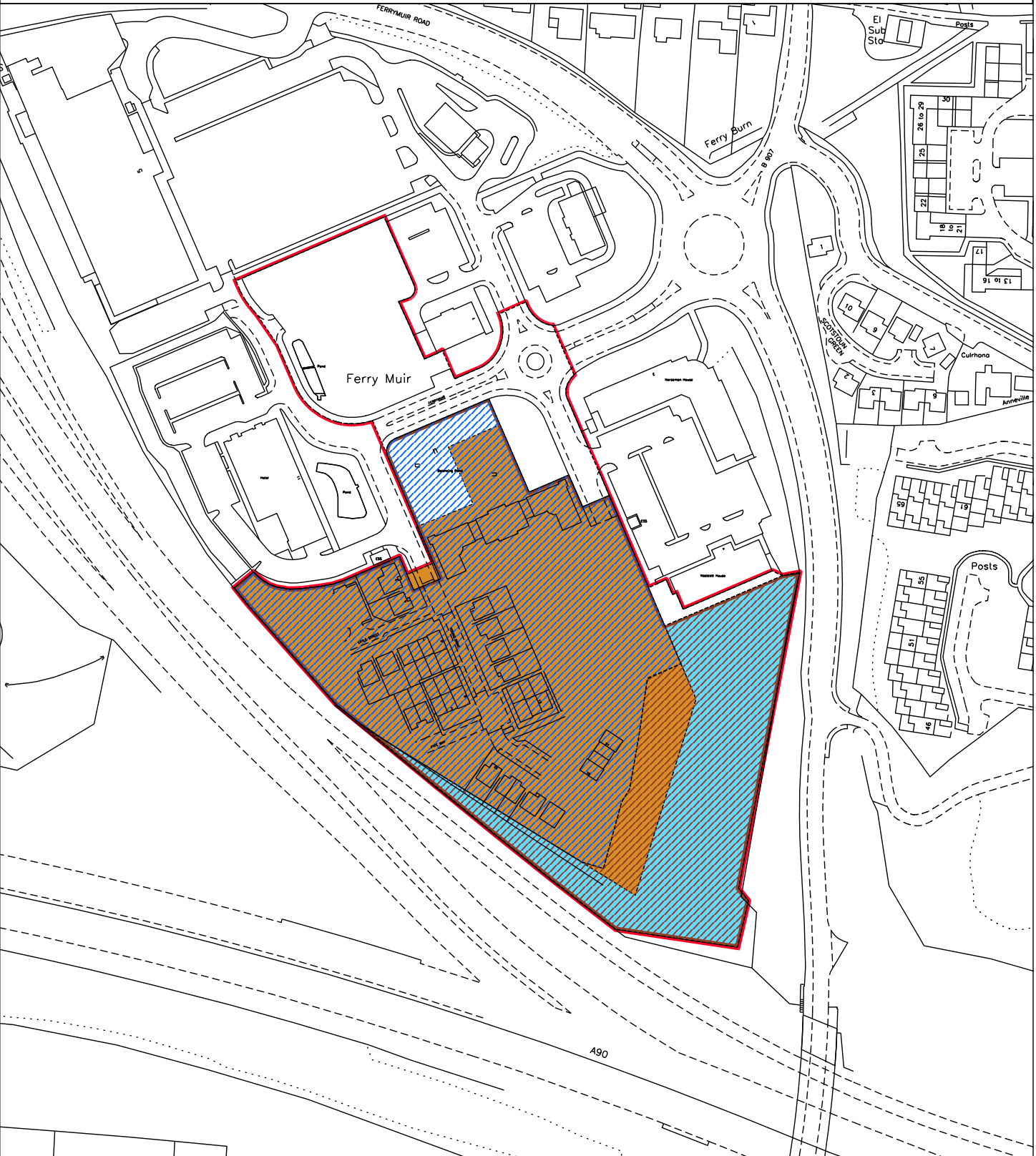
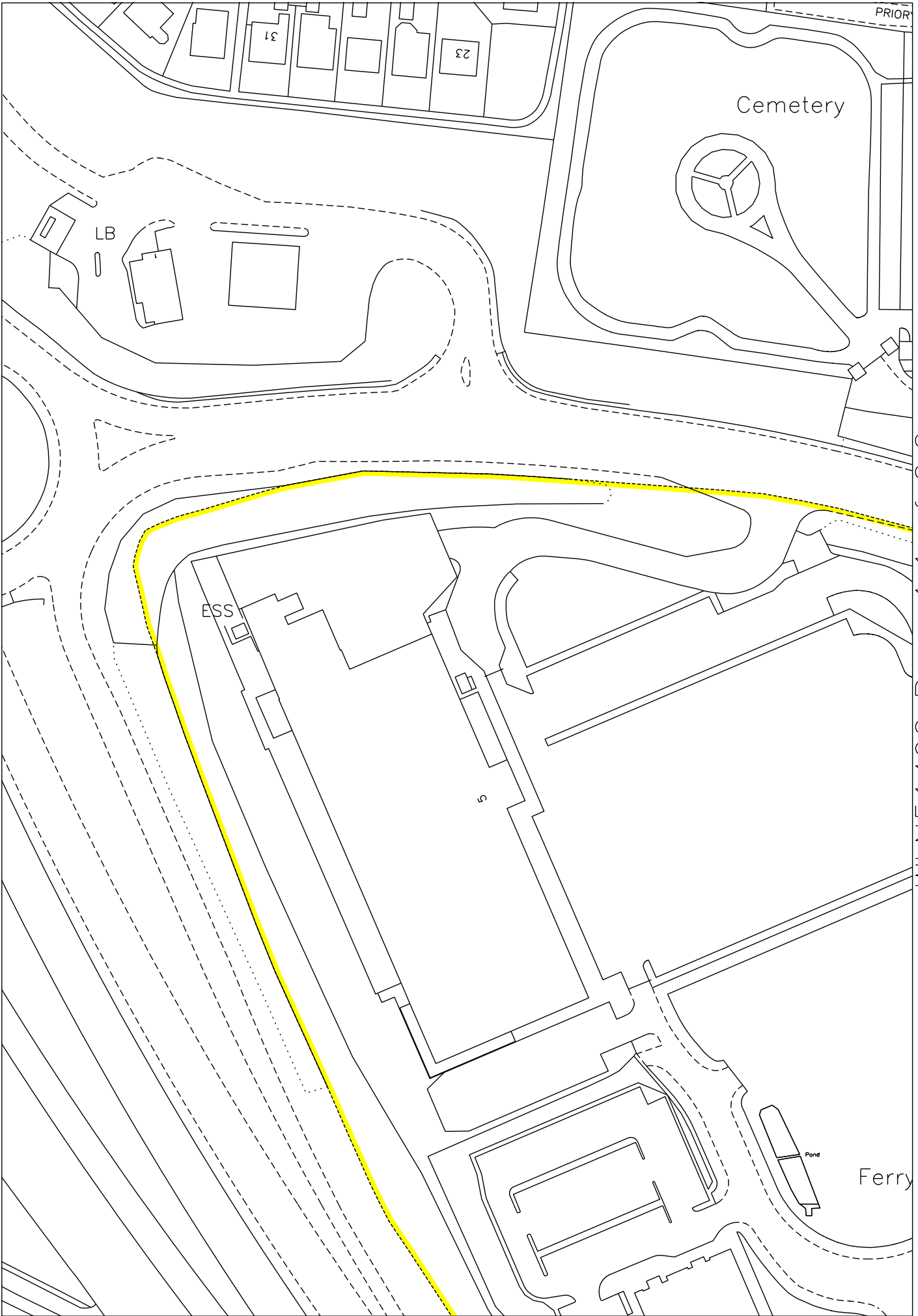


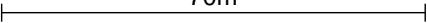
 LAND REGISTER OF SCOTLAND	Officer's ID / Date	Supplementary Plan to Title
	2810 5/9/2017	WLN51490-1
	ORDNANCE SURVEY NATIONAL GRID REFERENCE	140m 
NT1277 NT1377		Survey Scale 1/2500

CROWN COPYRIGHT © – This copy has been produced from the ROS Digital Mapping System on 06/12/2017 with the authority of Ordnance Survey under Section 47 of the Copyright, Designs and Patents Act 1988. Unless there is a relevant exception to copyright, the copy must not be copied without the prior permission of the copyright owner. OS Licence no 100041182.





 LAND REGISTER OF SCOTLAND	Officer's ID / Date	TITLE NUMBER
	3135 5/12/2017	WLN51490
	ORDNANCE SURVEY NATIONAL GRID REFERENCE	70m 
NT1277 NT1377		Survey Scale
		1/2500

CROWN COPYRIGHT © – This copy has been produced from the ROS Digital Mapping System on 06/12/2017 with the authority of Ordnance Survey under Section 47 of the Copyright, Designs and Patents Act 1988. Unless there is a relevant exception to copyright, the copy must not be copied without the prior permission of the copyright owner. OS Licence no 100041182.

