
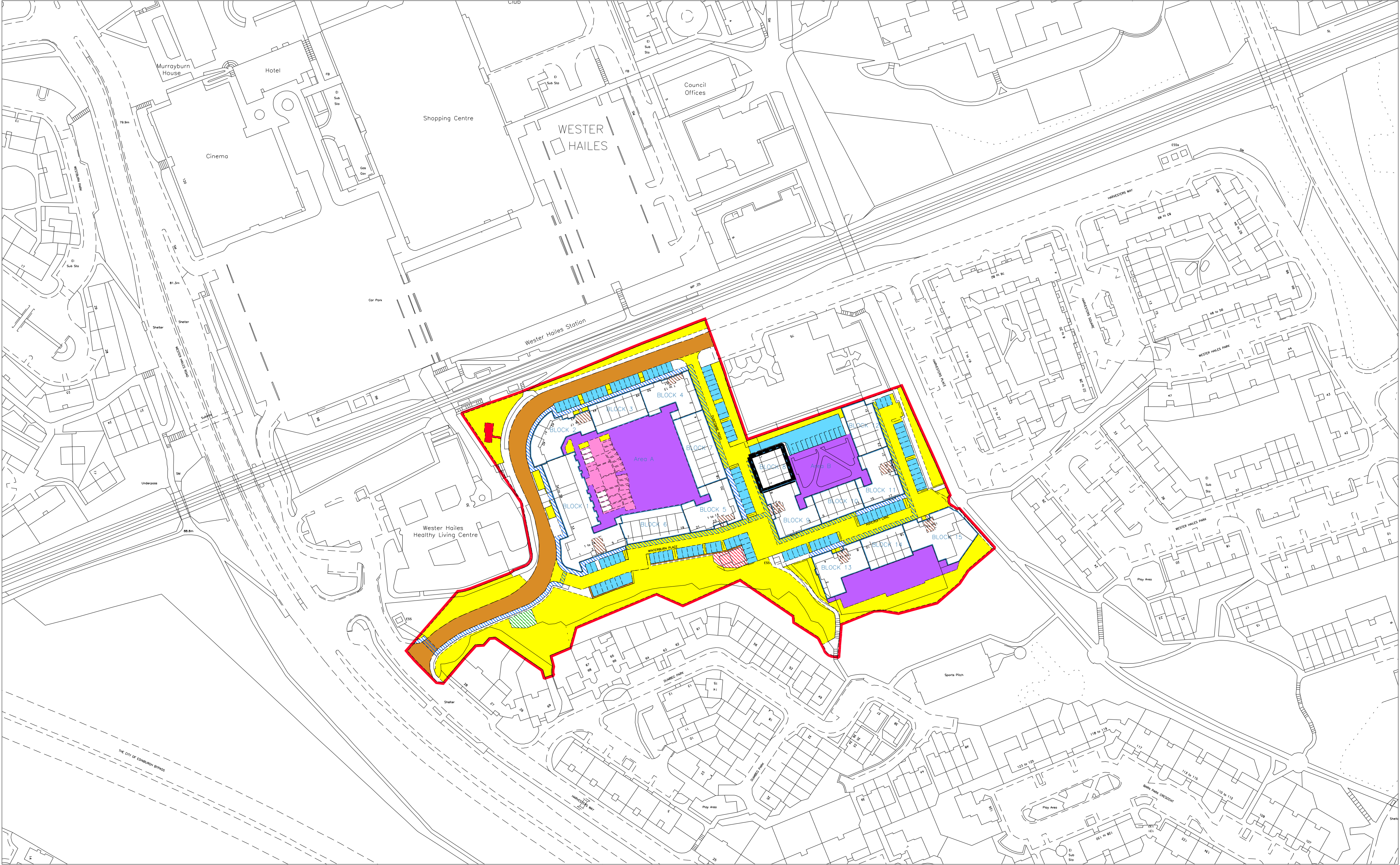
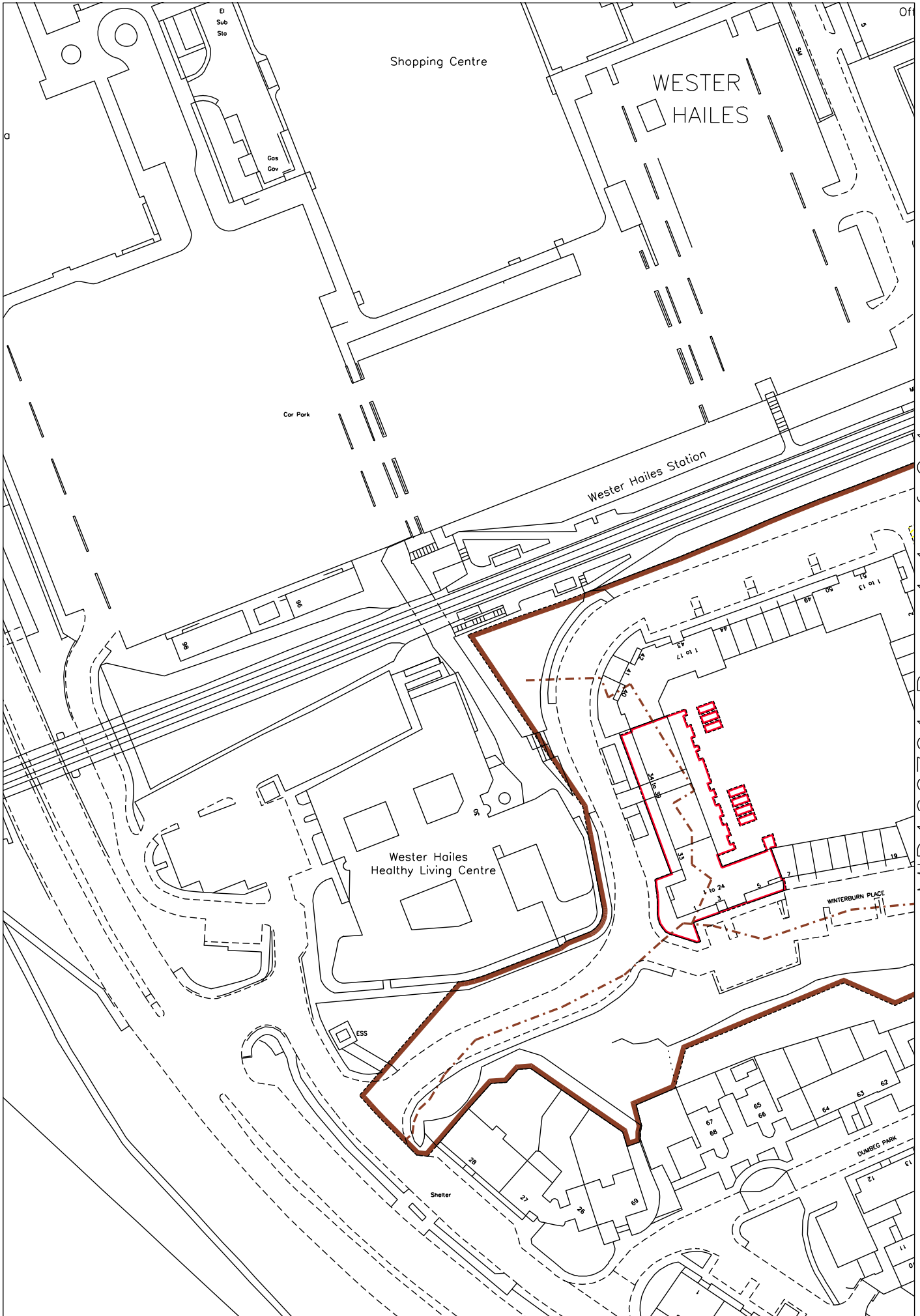


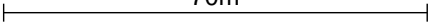
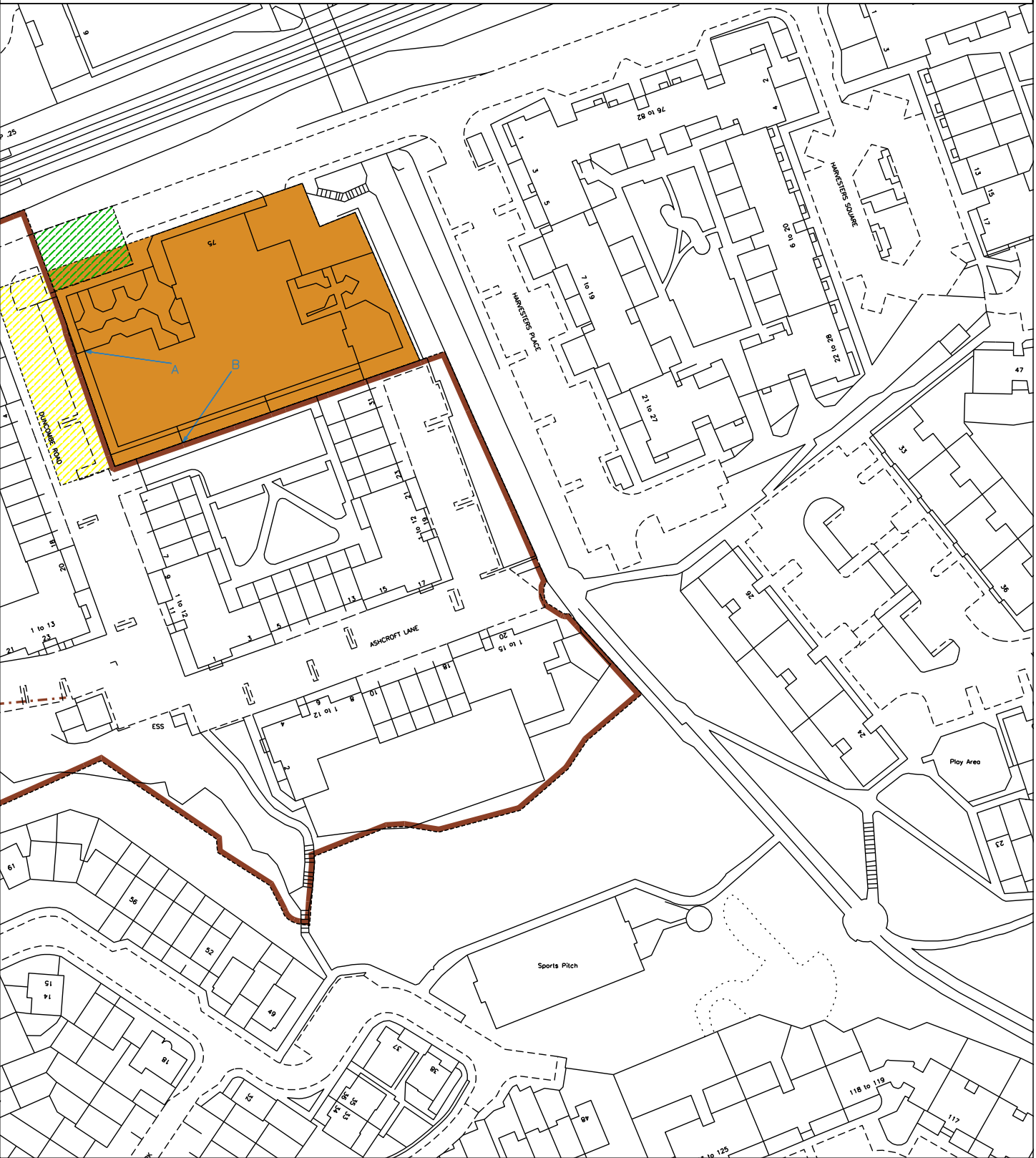
 LAND REGISTER OF SCOTLAND	Officer's ID / Date 4946 20/6/2018	Supplementary Plan to Title MID166701-1
	 ORDNANCE SURVEY NATIONAL GRID REFERENCE	70m Survey Scale 1/1250
NT1969NE NT2069NW NT1970SE NT2070SW		
<small>CROWN COPYRIGHT © — This copy has been produced from the RDS Digital Mapping System on 31/03/2021 with the authority of Ordnance Survey under Section 47 of the Copyright, Designs and Patents Act 1988. Unless there is a relevant exception to copyright, the copy must not be copied without the prior permission of the copyright owner. OS Licence no 100041182.</small>		

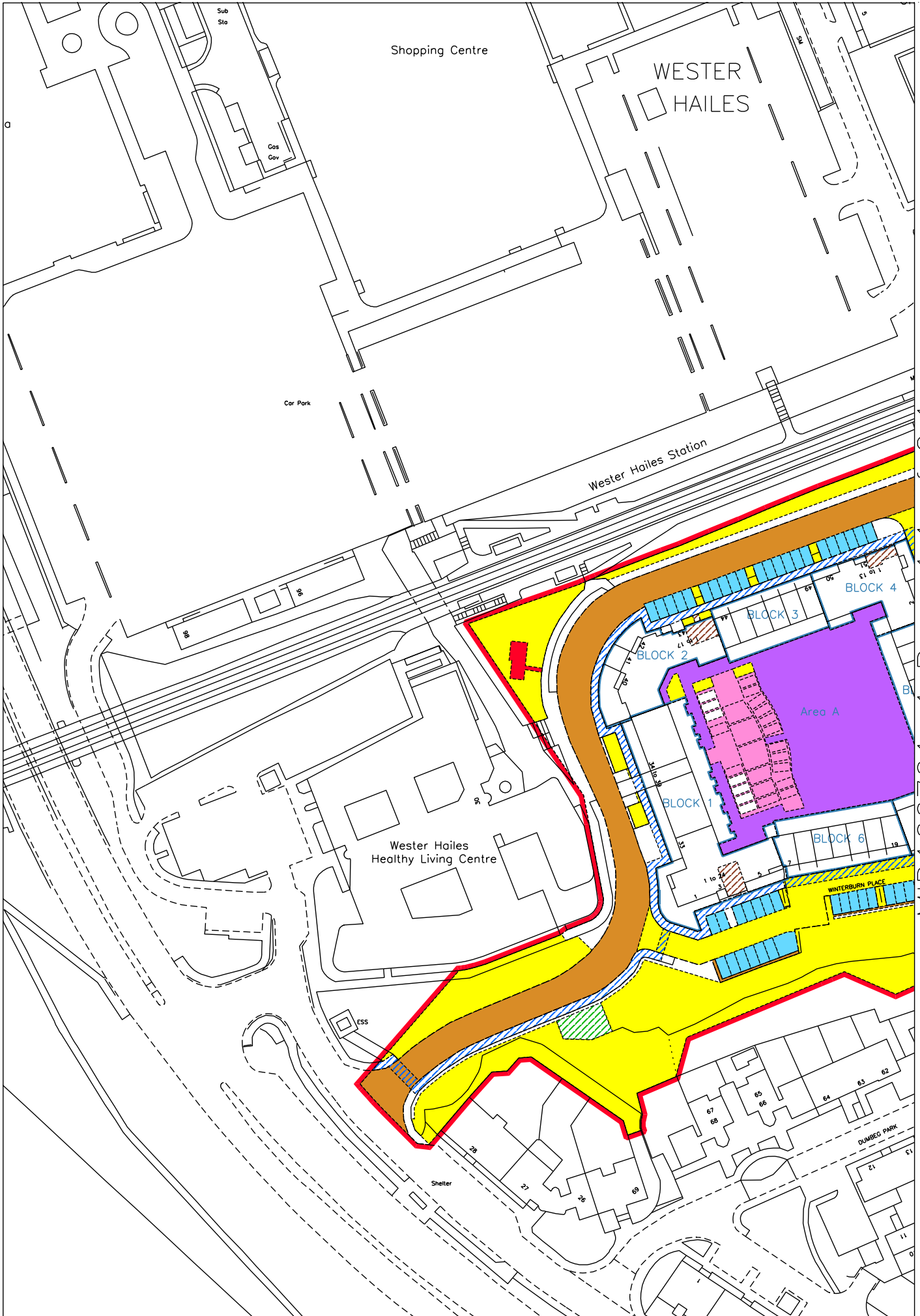




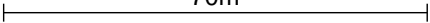


 LAND REGISTER OF SCOTLAND	Officer's ID / Date	TITLE NUMBER
	4946 20/6/2018	MID166701
	ORDNANCE SURVEY NATIONAL GRID REFERENCE	70m 
NT1969NE NT2069NW		Survey Scale
		1/1250

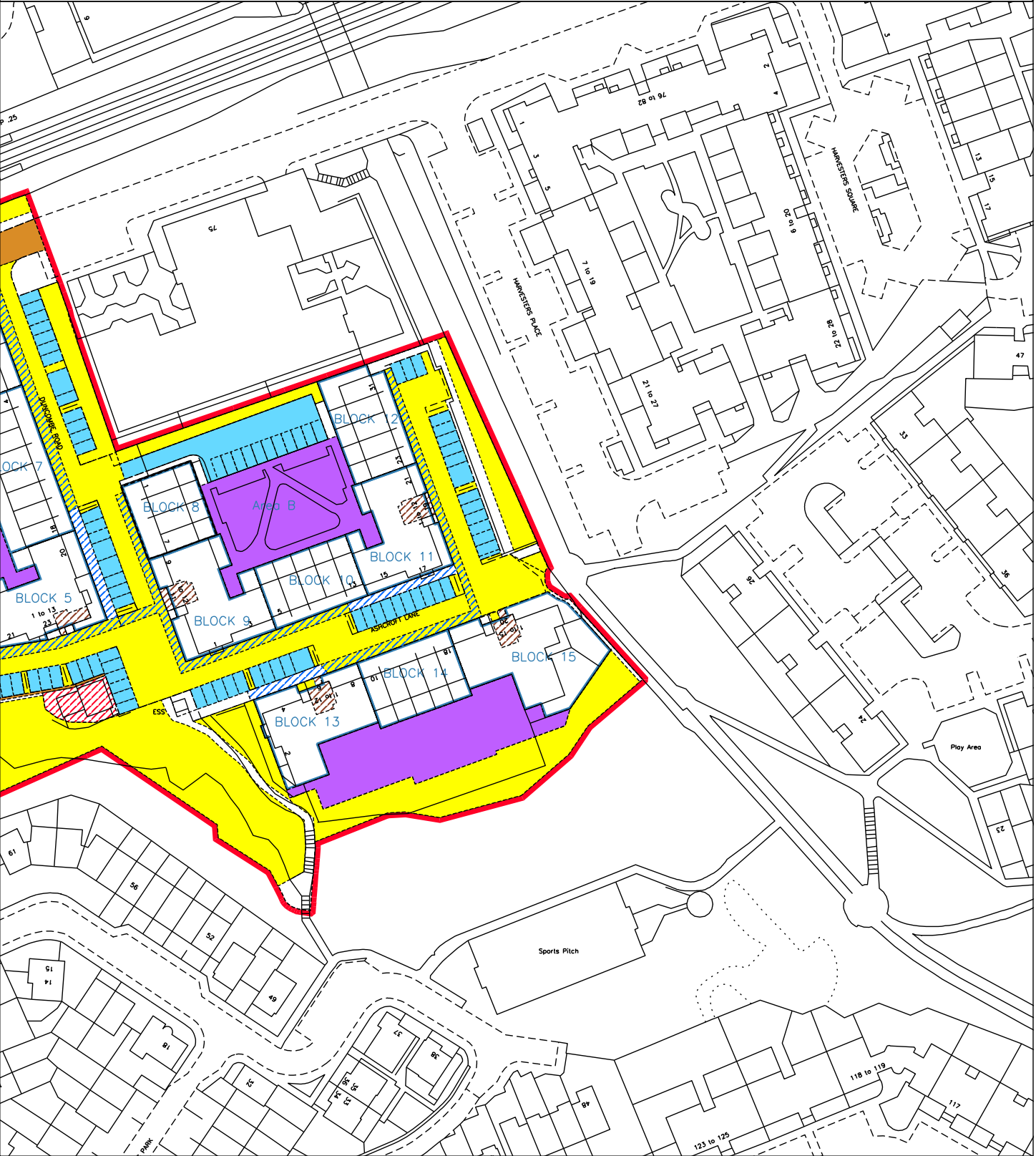
CROWN COPYRIGHT © – This copy has been produced from the ROS Digital Mapping System on 31/03/2021 with the authority of Ordnance Survey under Section 47 of the Copyright, Designs and Patents Act 1988. Unless there is a relevant exception to copyright, the copy must not be copied without the prior permission of the copyright owner. OS Licence no 100041182.



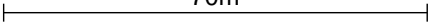




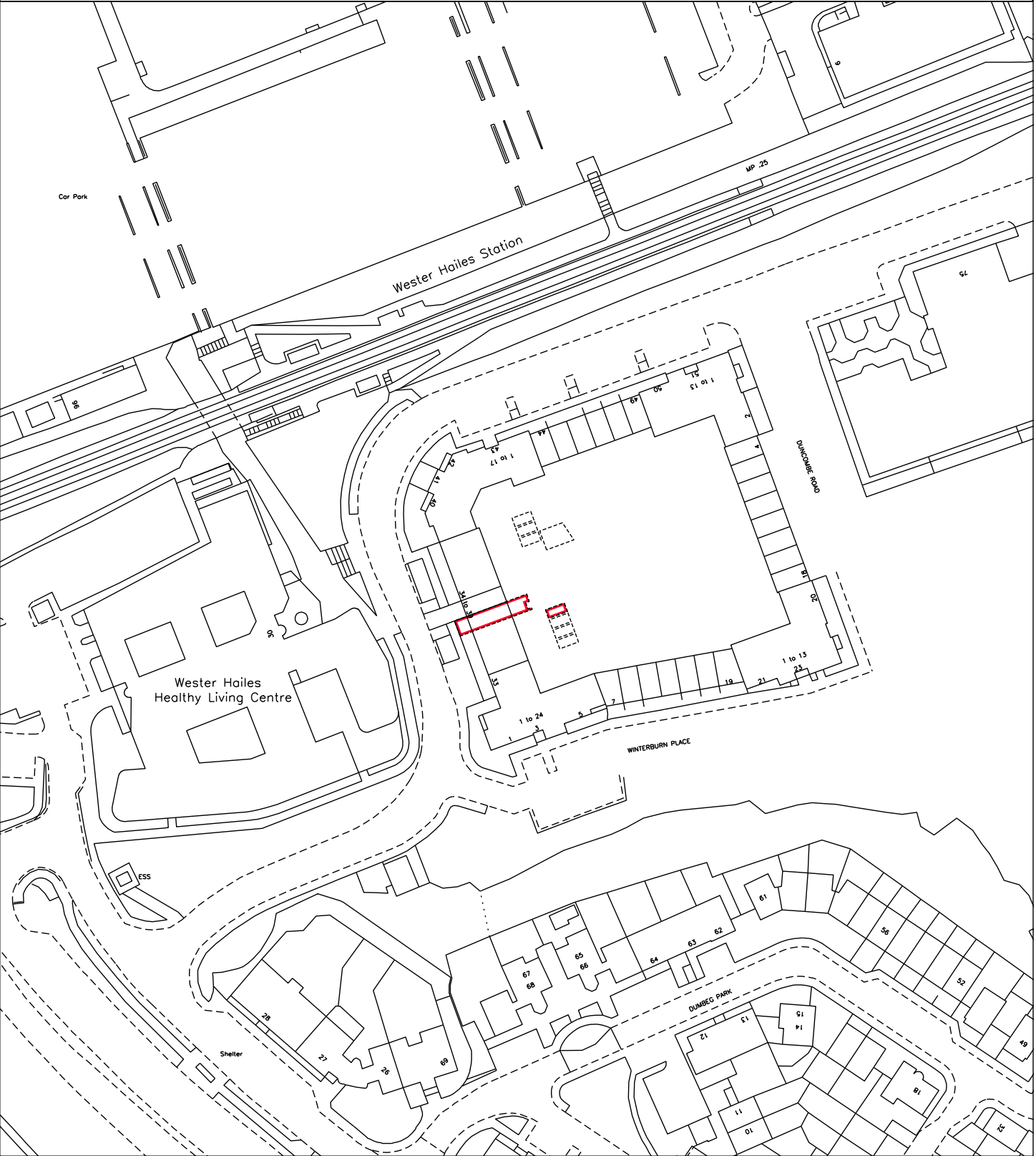
 LAND REGISTER OF SCOTLAND	Officer's ID / Date	Supplementary Plan to Title
	4946 20/6/2018	MID166701-1
	ORDNANCE SURVEY NATIONAL GRID REFERENCE	70m 
	NT1969NE NT2069NW	Survey Scale 1/1250

CROWN COPYRIGHT © – This copy has been produced from the ROS Digital Mapping System on 31/03/2021 with the authority of Ordnance Survey under Section 47 of the Copyright, Designs and Patents Act 1988. Unless there is a relevant exception to copyright, the copy must not be copied without the prior permission of the copyright owner. OS Licence no 100041182.



 LAND REGISTER OF SCOTLAND	Officer's ID / Date	Supplementary Plan to Title
	3075 22/5/2017	MID166701-2
	ORDNANCE SURVEY NATIONAL GRID REFERENCE	70m 
NT1969NE		Survey Scale 1/1250

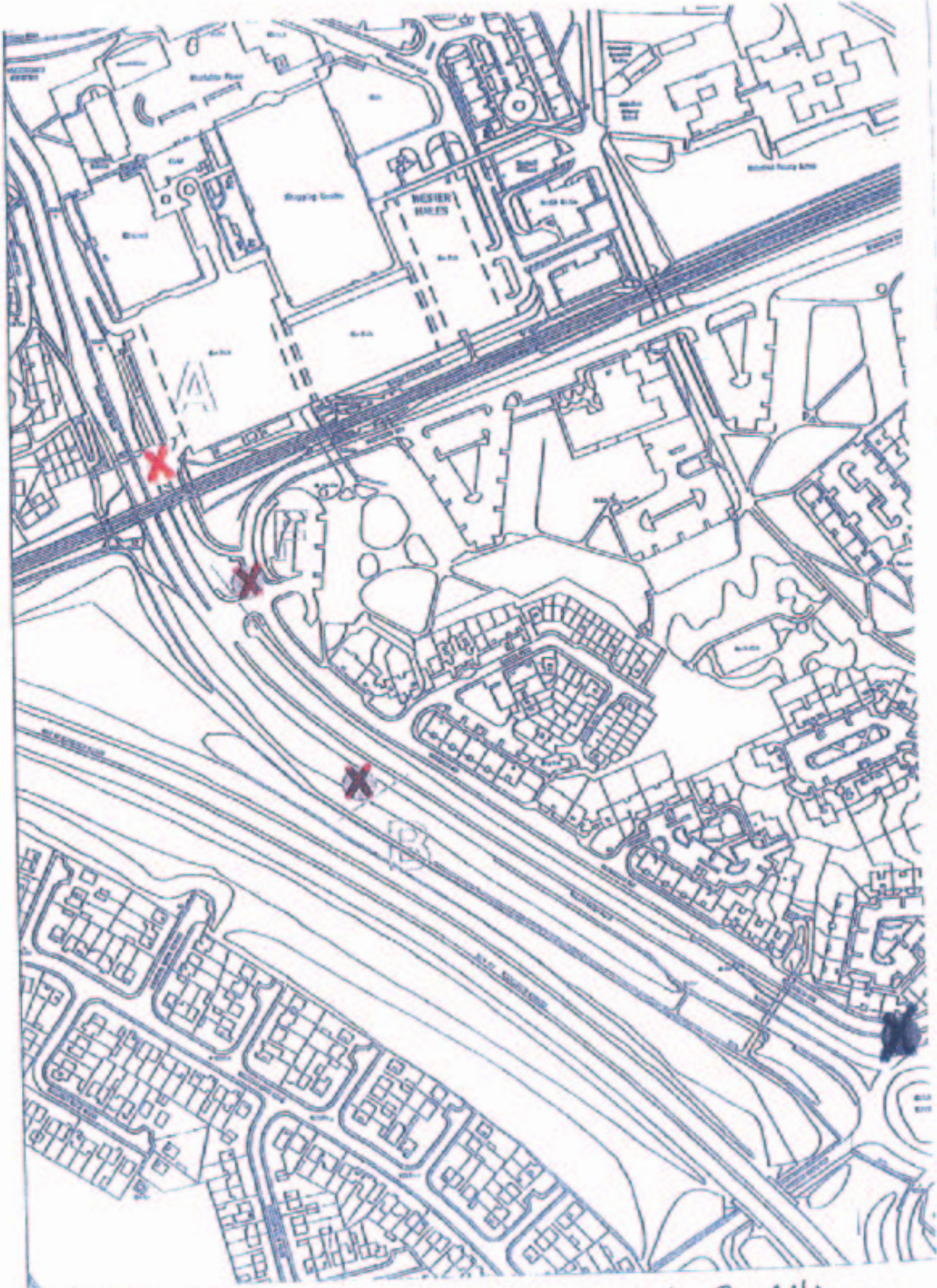
CROWN COPYRIGHT © – This copy has been produced from the ROS Digital Mapping System on 31/03/2021 with the authority of Ordnance Survey under Section 47 of the Copyright, Designs and Patents Act 1988. Unless there is a relevant exception to copyright, the copy must not be copied without the prior permission of the copyright owner. OS Licence no 100041182.



LAND REGISTER OF SCOTLAND	Officer's ID/Date	Title Number
	4946 20/6/2018	MID166701

SUPPLEMENTARY PLAN 3
TO THE TITLE PLAN

NOTE: This copy is a reduction
of the original plan.



This is Plan 4 referred to in the Deed of Conditions
by the City of Edinburgh Council dated 26/3/14

1111

LAND REGISTER OF SCOTLAND	Officer's ID/Date	Title Number
	4946 20/6/2018	MID166701

