

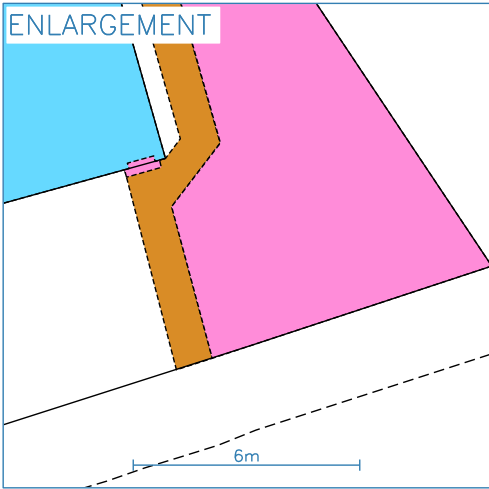
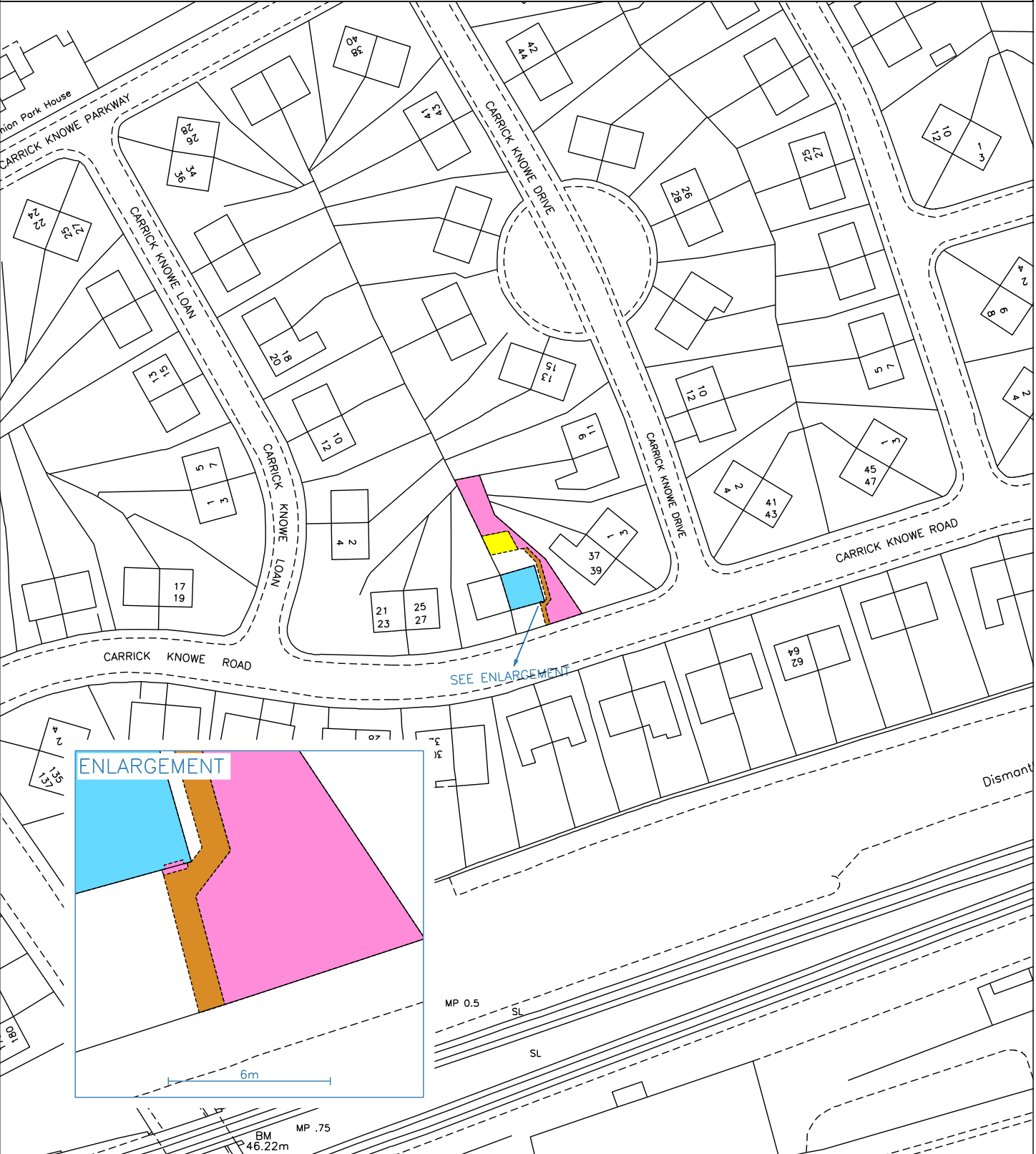
 LAND REGISTER OF SCOTLAND	Officer's ID / Date	TITLE NUMBER
	3329 30/7/2001	MID5293
	ORDNANCE SURVEY NATIONAL GRID REFERENCE	70m 
NT2071NW NT2071NE NT2072SW NT2072SE		Survey Scale
		1/1250

CROWN COPYRIGHT © – This copy has been produced from the ROS Digital Mapping System on 18/01/2008 and was made with the authority of Ordnance Survey pursuant to Section 47 of the Copyright, Designs and Patents Act 1988. Unless that act provides a relevant exception to copyright, the copy must not be copied without the prior permission of the copyright owner.



MP 0.5
SL
SL

BM
46.22m
MP .75