

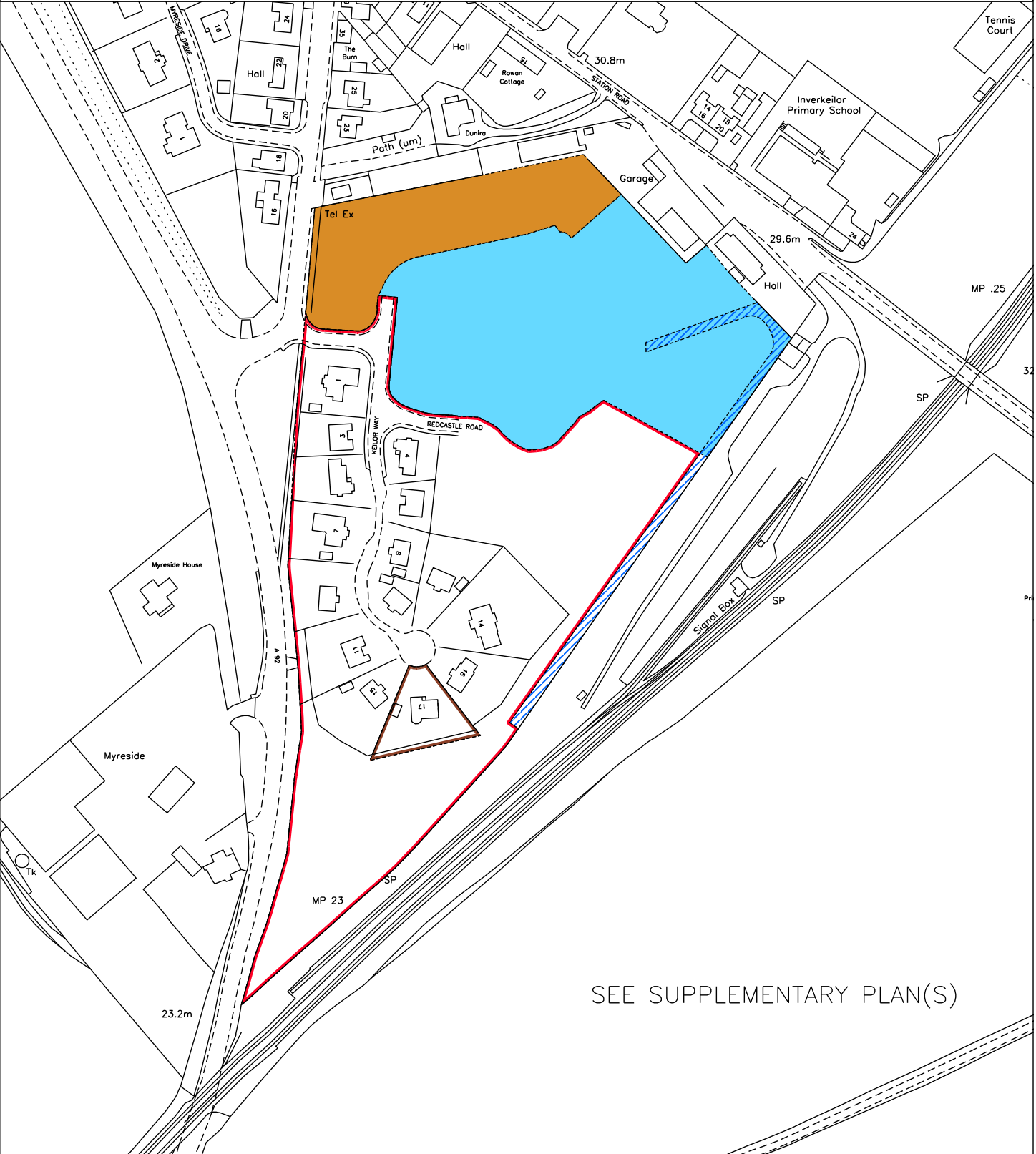


<div></div> <div>LAND REGISTER OF SCOTLAND</div>		Officer's ID / Date	TITLE NUMBER
		3135 5/8/2013	ANG48797
<div></div>	ORDNANCE SURVEY NATIONAL GRID REFERENCE		<div><div></div><div>140m</div><div></div></div>
NO6648 NO6649			Survey Scale
			1/2500

CROWN COPYRIGHT © – This copy has been produced from the ROS Digital Mapping System on 28/04/2021 with the authority of Ordnance Survey under Section 47 of the Copyright, Designs and Patents Act 1988. Unless there is a relevant exception to copyright, the copy must not be copied without the prior permission of the copyright owner. OS Licence no 100041182.



LAND REGISTER OF SCOTLAND	Officer's ID/Date	Title Number
	3135 5/8/2013	ANG48797

Title	Number
-------	--------

ANG48797

SUPPLEMENTARY PLAN 1
TO THE TITLE PLAN

NOTE: This copy is a reduction of the original plan.



LAND REGISTER OF SCOTLAND	Officer's ID/Date	Title Number
	3135 5/8/2013	ANG48797

Title	Number
-------	--------

ANG48797

