

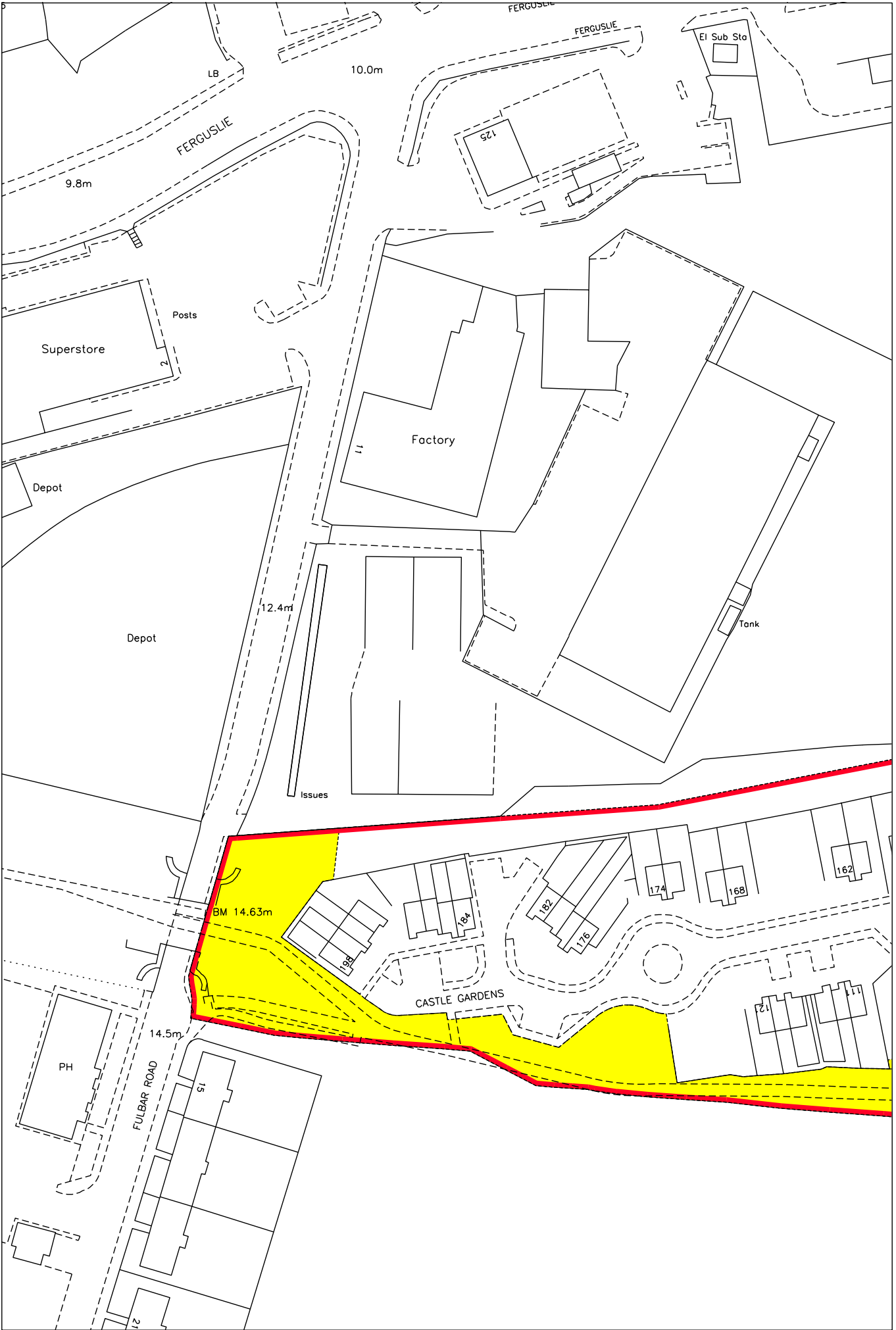
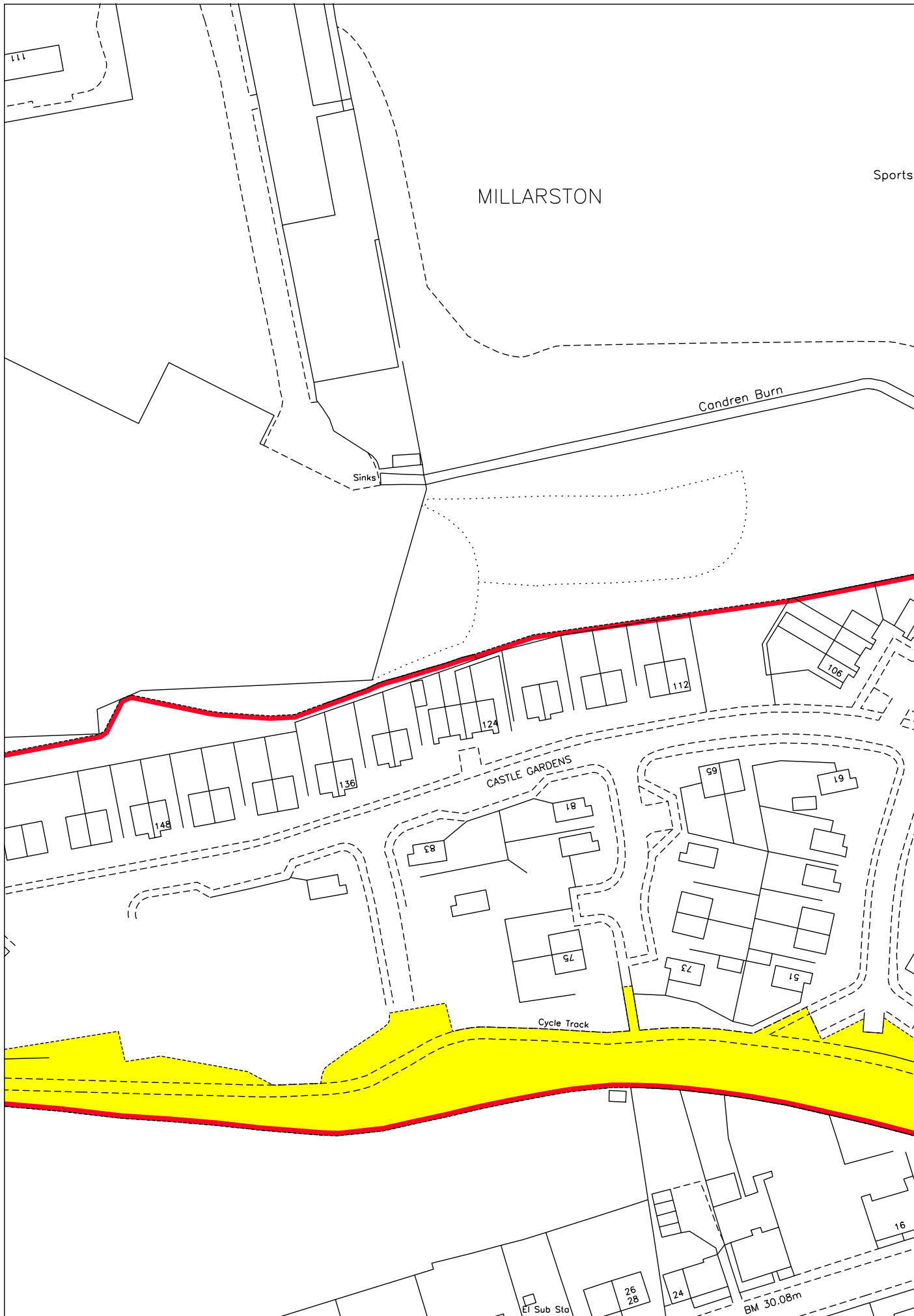


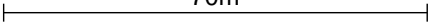
 LAND REGISTER OF SCOTLAND	Officer's ID / Date	TITLE NUMBER
	30442 24/9/1997	REN83708
	ORDNANCE SURVEY NATIONAL GRID REFERENCE	70m 
		Survey Scale 1/1250

CROWN COPYRIGHT © – This copy has been produced from the ROS Digital Mapping System on 19/12/2007 and was made with the authority of Ordnance Survey pursuant to Section 47 of the Copyright, Designs and Patents Act 1988. Unless that act provides a relevant exception to copyright, the copy must not be copied without the prior permission of the copyright owner.







 LAND REGISTER OF SCOTLAND	Officer's ID / Date	Supplementary Plan to Title
	30442 25/9/1997	REN83708-1
	ORDNANCE SURVEY NATIONAL GRID REFERENCE	70m 
NS4563SE NS4663SW NS4663SE NS4563NE		Survey Scale 1/1250

CROWN COPYRIGHT © – This copy has been produced from the ROS Digital Mapping System on 19/12/2007 and was made with the authority of Ordnance Survey pursuant to Section 47 of the Copyright, Designs and Patents Act 1988. Unless that act provides a relevant exception to copyright, the copy must not be copied without the prior permission of the copyright owner.

