
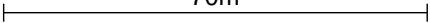
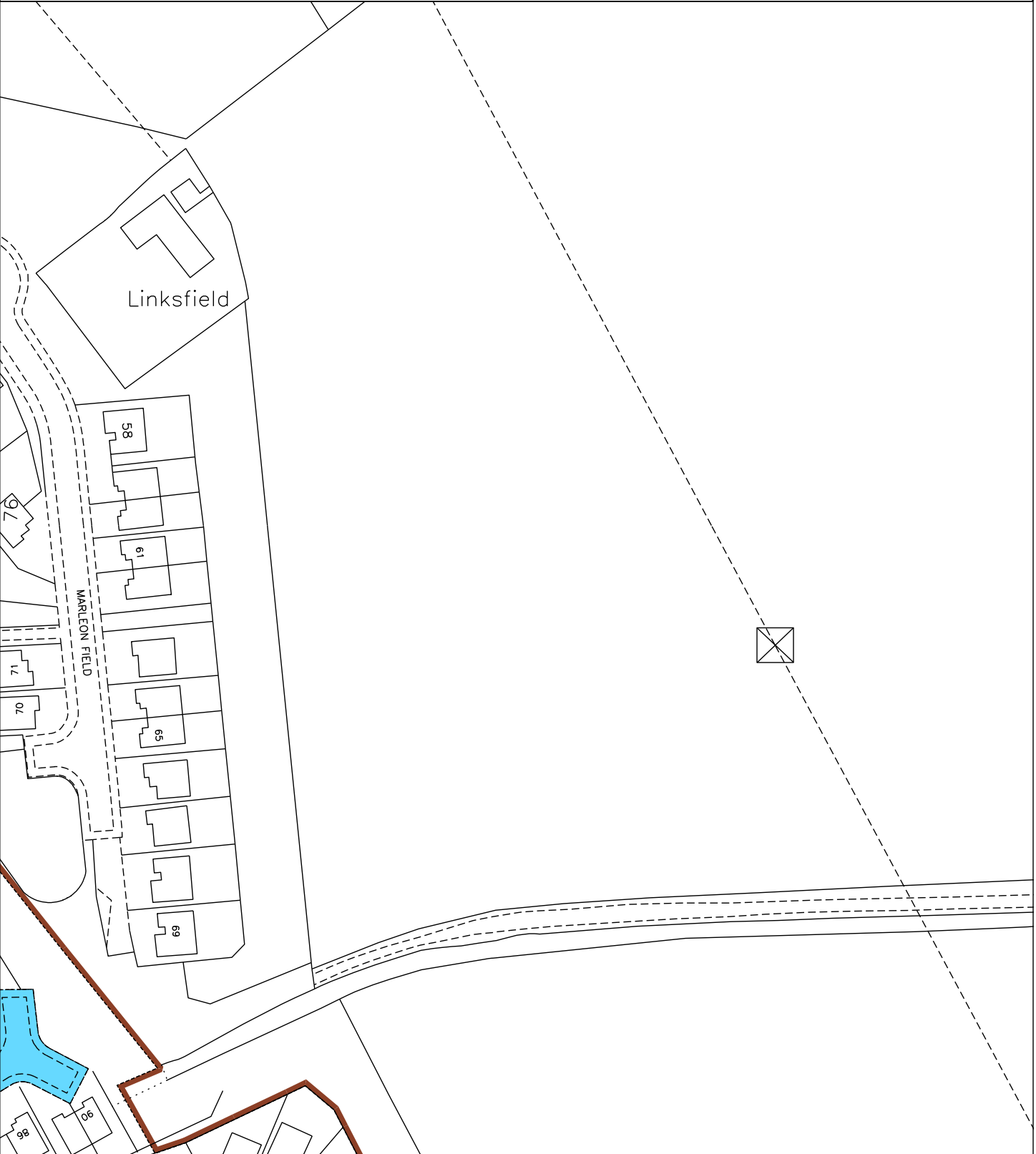
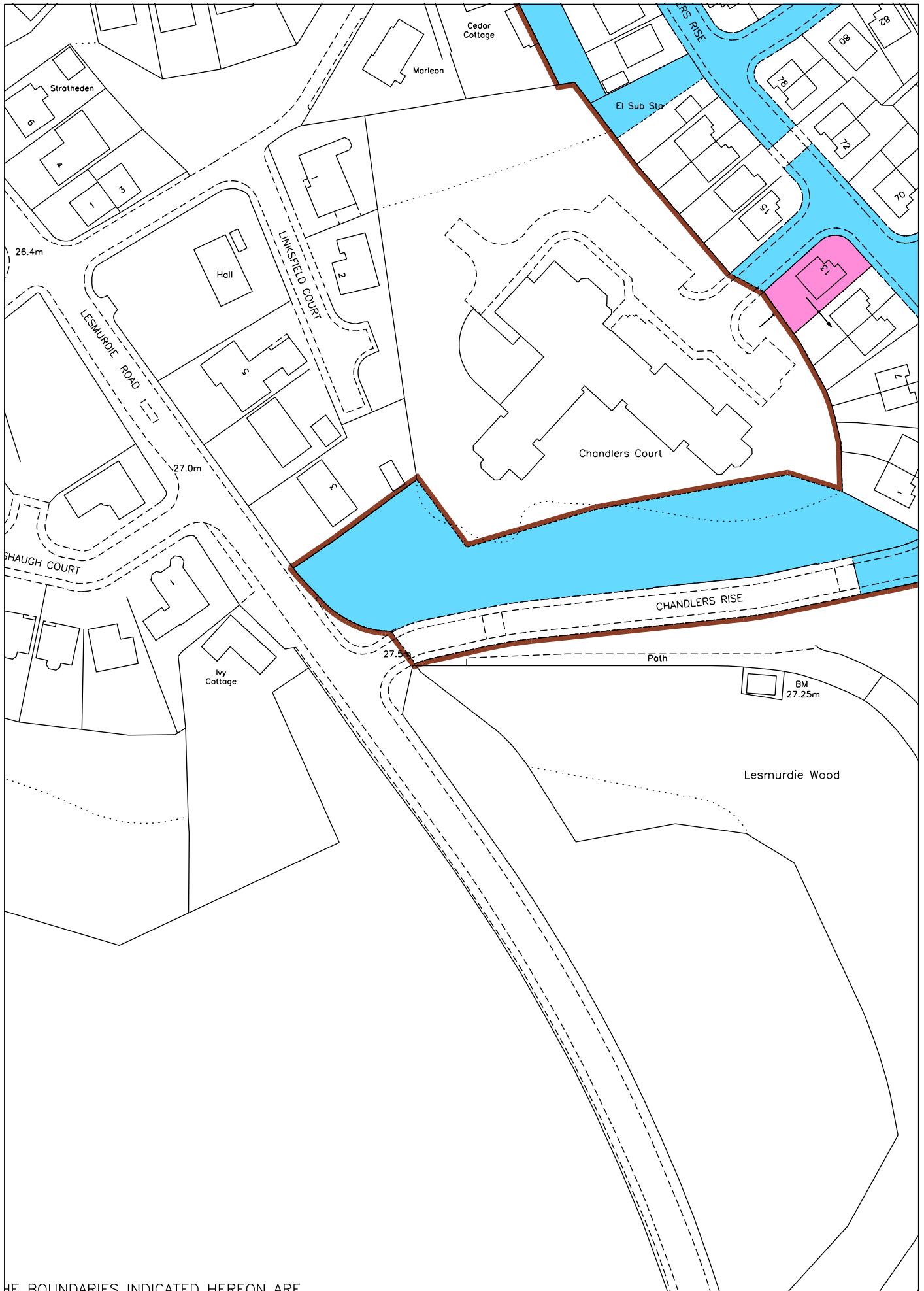
 LAND REGISTER OF SCOTLAND	Officer's ID / Date	TITLE NUMBER
	3686 17/6/2013	<b>MOR6997</b>
	ORDNANCE SURVEY NATIONAL GRID REFERENCE	70m 
NJ2263NW NJ2263NE NJ2264		Survey Scale
		1/1250

CROWN COPYRIGHT © – This copy has been produced from the ROS Digital Mapping System on 20/06/2013 with the authority of Ordnance Survey under Section 47 of the Copyright, Designs and Patents Act 1988. Unless there is a relevant exception to copyright, the copy must not be copied without the prior permission of the copyright owner. OS Licence no 100041182.





THE BOUNDARIES INDICATED HEREON ARE

