



LAND REGISTER
OF SCOTLAND

Officer's ID / Date

6435
22/1/2016

TITLE NUMBER

LAN220482



ORDNANCE SURVEY
NATIONAL GRID REFERENCE

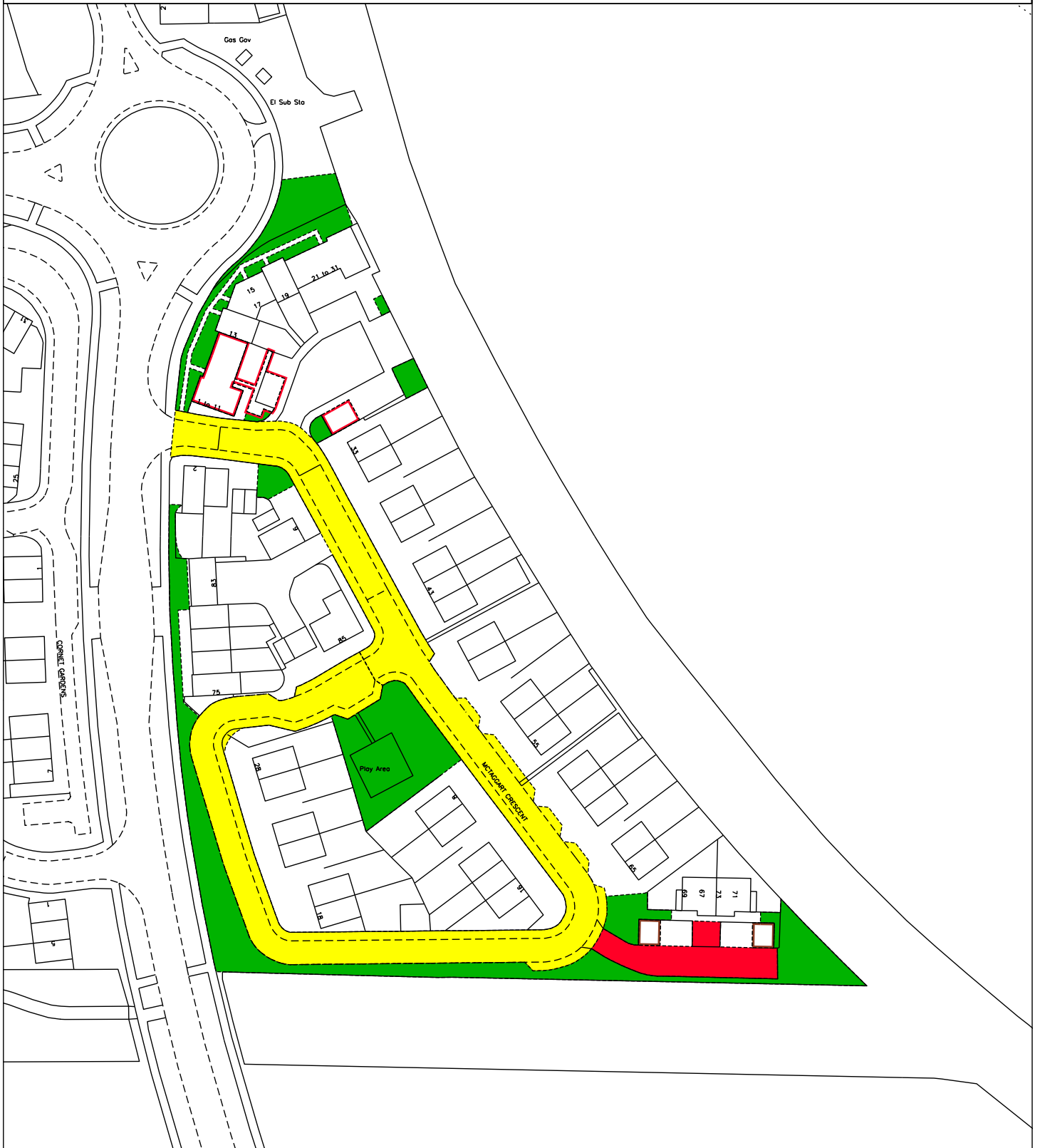
70m

NS7757NW NS7757NE NS7758SW NS7758SE

Survey Scale

1/1250

CROWN COPYRIGHT © – This copy has been produced from the ROS Digital Mapping System on 28/03/2021 with the authority of Ordnance Survey under Section 47 of the Copyright, Designs and Patents Act 1988. Unless there is a relevant exception to copyright, the copy must not be copied without the prior permission of the copyright owner. OS Licence no 100041182.





LAND REGISTER
OF SCOTLAND

Officer's ID / Date

4780
30/4/2015

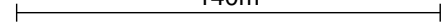
Supplementary Plan to Title

LAN220482-1



ORDNANCE SURVEY
NATIONAL GRID REFERENCE

140m

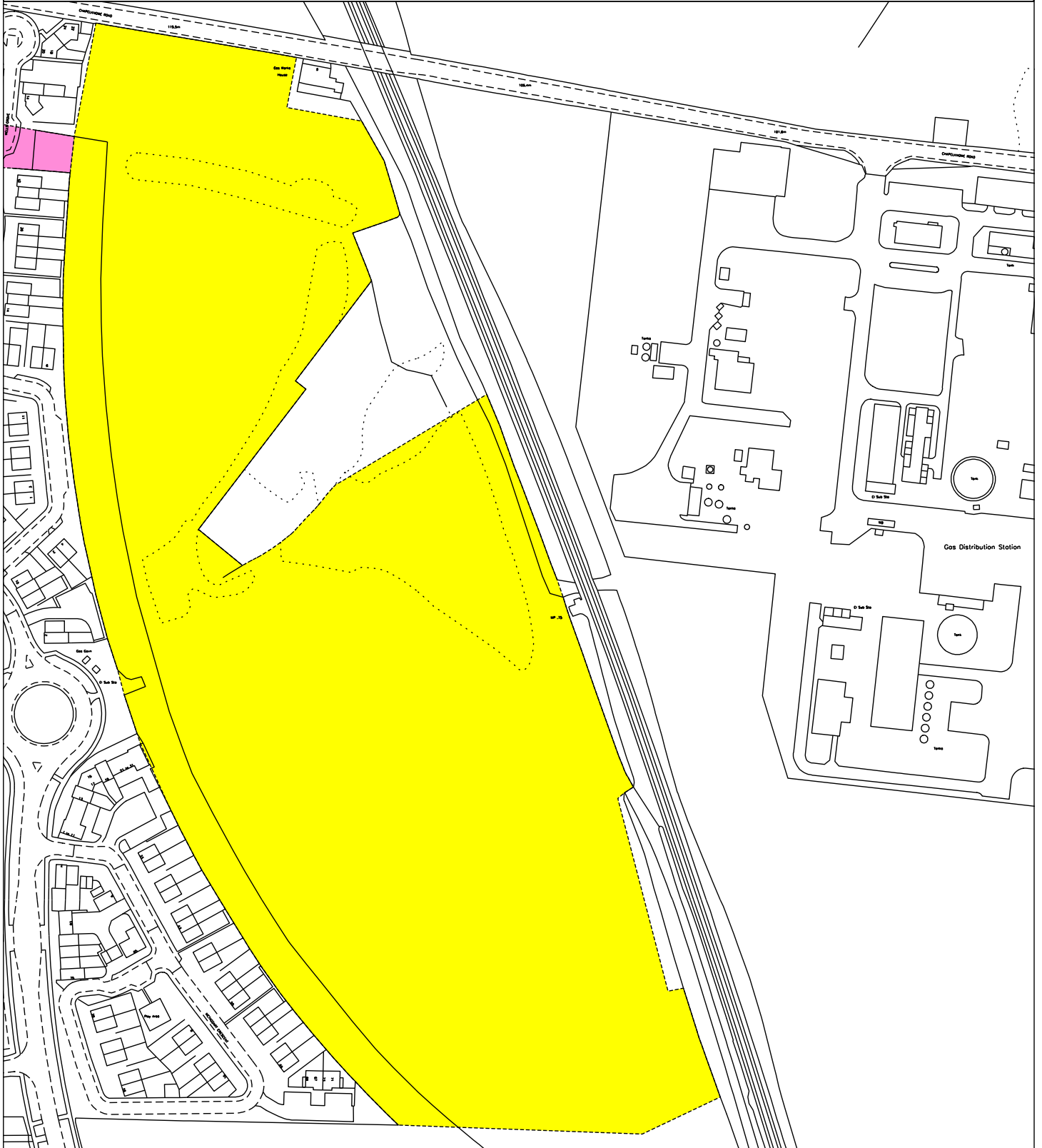


NS7657NE NS7757NW NS7757NE NS7658SE

Survey Scale

1/1250

CROWN COPYRIGHT © – This copy has been produced from the ROS Digital Mapping System on 28/03/2021 with the authority of Ordnance Survey under Section 47 of the Copyright, Designs and Patents Act 1988. Unless there is a relevant exception to copyright, the copy must not be copied without the prior permission of the copyright owner. OS Licence no 100041182.





LAND REGISTER
OF SCOTLAND

Officer's ID / Date

6435
22/1/2016

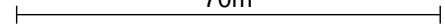
Supplementary Plan to Title

LAN220482-2



ORDNANCE SURVEY
NATIONAL GRID REFERENCE

70m

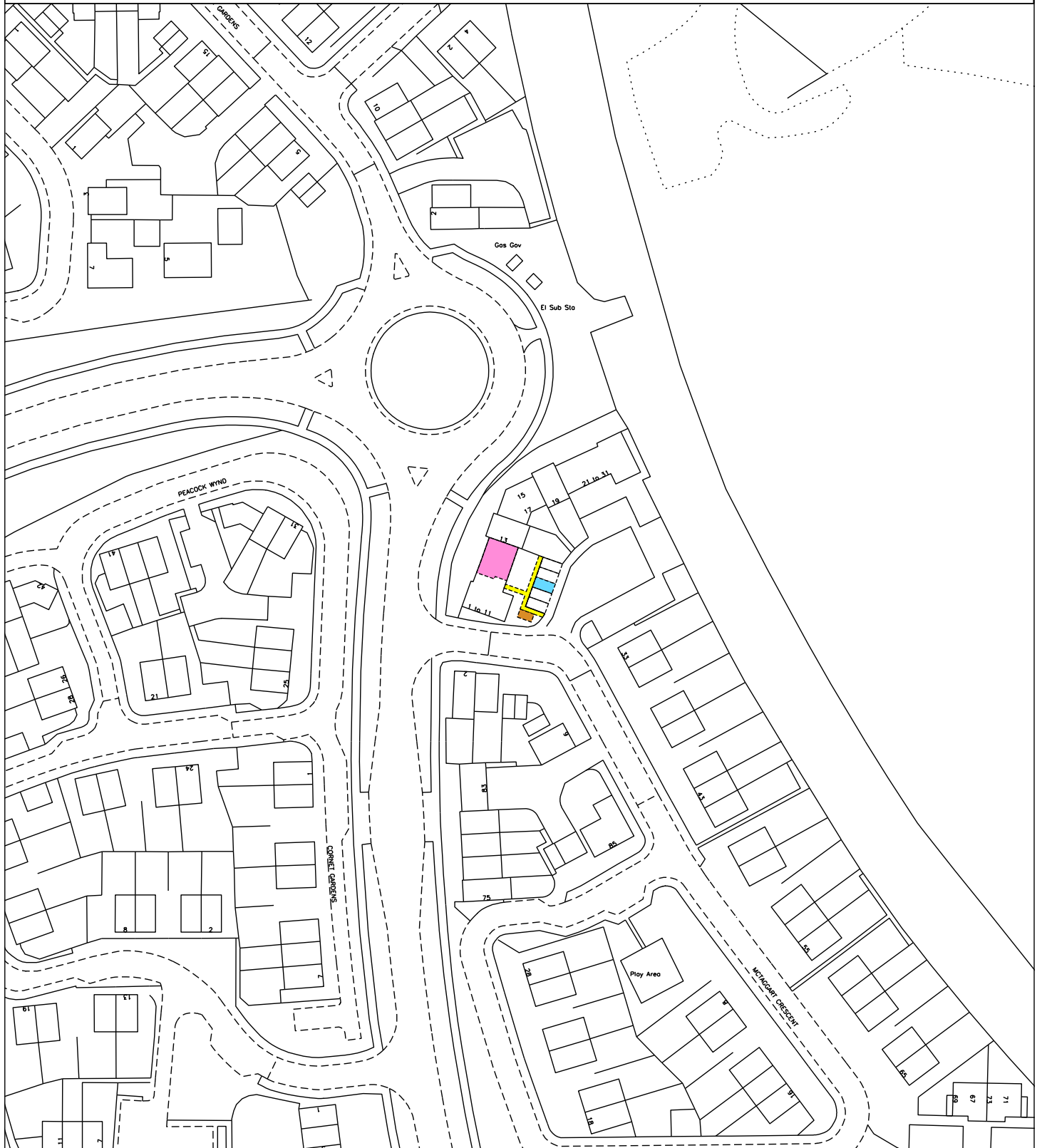




NS7757NW NS7758SW

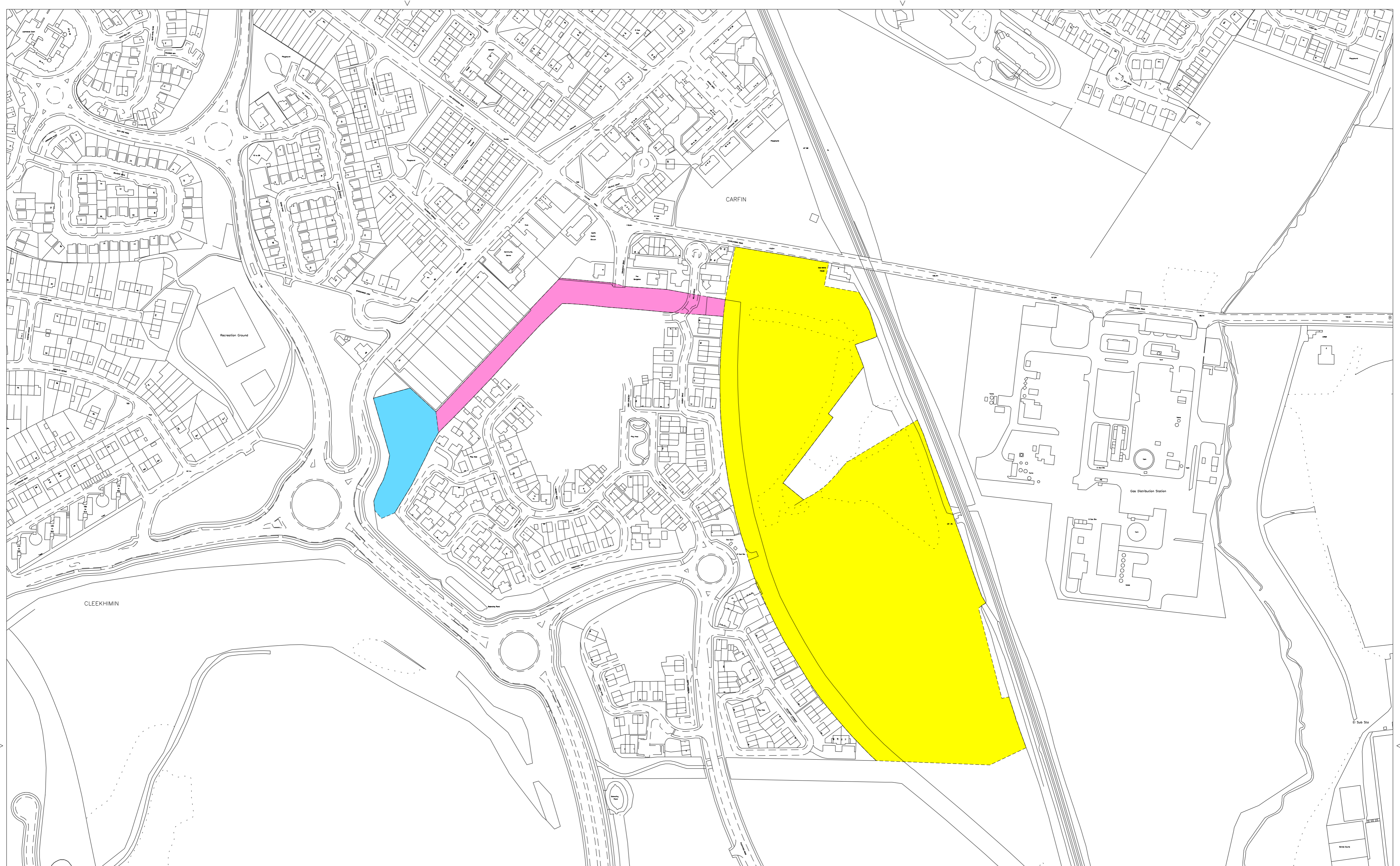
Survey Scale

1/1250

CROWN COPYRIGHT © – This copy has been produced from the ROS Digital Mapping System on 28/03/2021 with the authority of Ordnance Survey under Section 47 of the Copyright, Designs and Patents Act 1988. Unless there is a relevant exception to copyright, the copy must not be copied without the prior permission of the copyright owner. OS Licence no 100041182.



 LAND REGISTER OF SCOTLAND	Officer's ID / Date	Supplementary Plan to Title
	4780 30/4/2015	LAN220482-1
	ORDNANCE SURVEY NATIONAL GRID REFERENCE	140m
	NS7657NE NS7757NW NS7757NE NS7658SE	Survey Scale 1/1250
<small>CROWN COPYRIGHT © - This copy has been produced from the ROS Digital Mapping System on 28/03/2021 with the authority of Ordnance Survey under Section 47 of the Copyright, Designs and Patents Act 1988. Unless there is a relevant exception to copyright, the copy must not be copied without the prior permission of the copyright owner. OS Licence no 100041182.</small>		





LAND REGISTER
OF SCOTLAND

Officer's ID / Date

6435
22/1/2016

TITLE NUMBER

LAN220482



ORDNANCE SURVEY
NATIONAL GRID REFERENCE

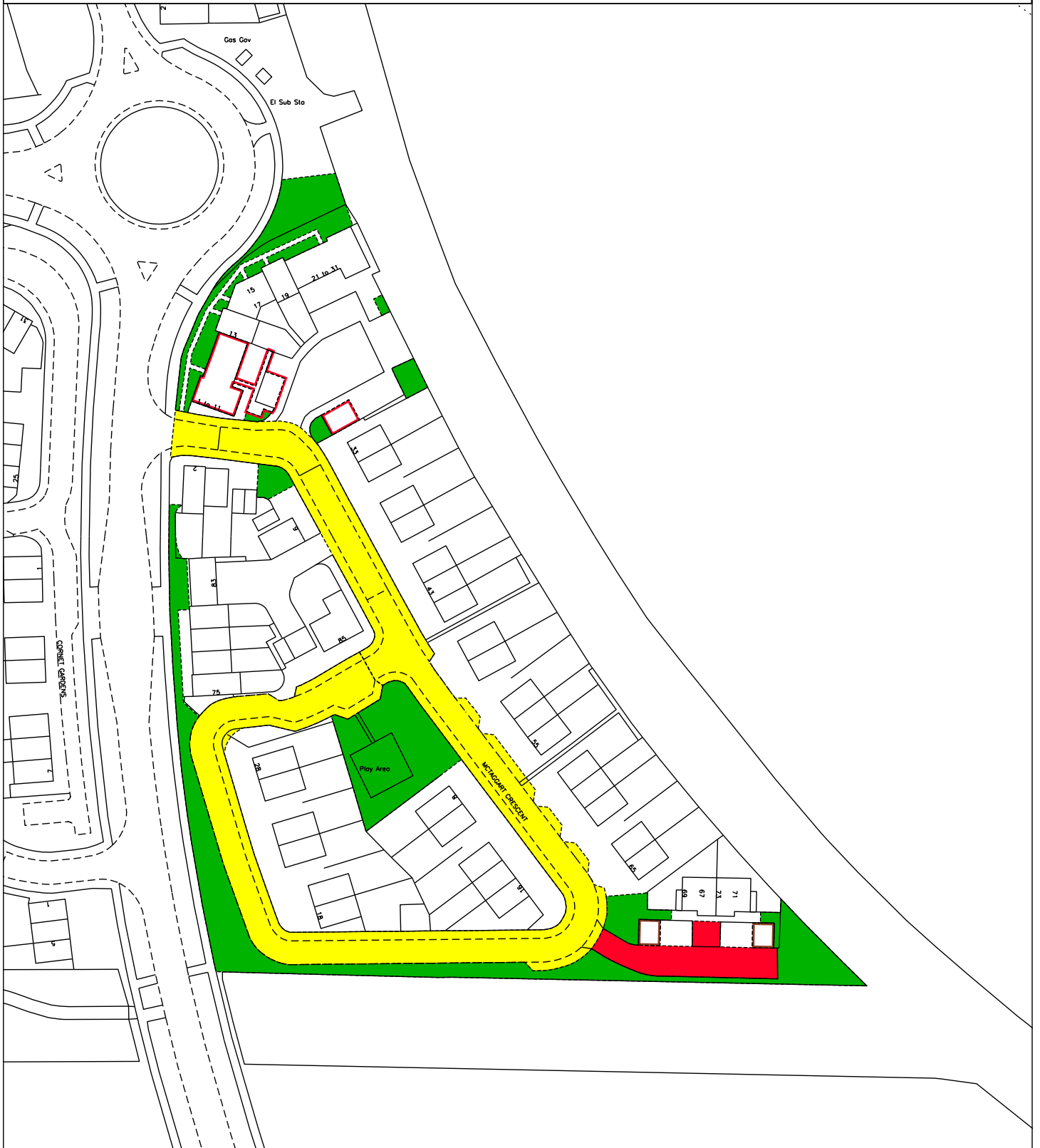
70m

NS7757NW NS7757NE NS7758SW NS7758SE

Survey Scale

1/1250

CROWN COPYRIGHT © – This copy has been produced from the ROS Digital Mapping System on 28/03/2021 with the authority of Ordnance Survey under Section 47 of the Copyright, Designs and Patents Act 1988. Unless there is a relevant exception to copyright, the copy must not be copied without the prior permission of the copyright owner. OS Licence no 100041182.





LAND REGISTER
OF SCOTLAND

Officer's ID / Date

4780
30/4/2015

Supplementary Plan to Title

LAN220482-1



ORDNANCE SURVEY
NATIONAL GRID REFERENCE

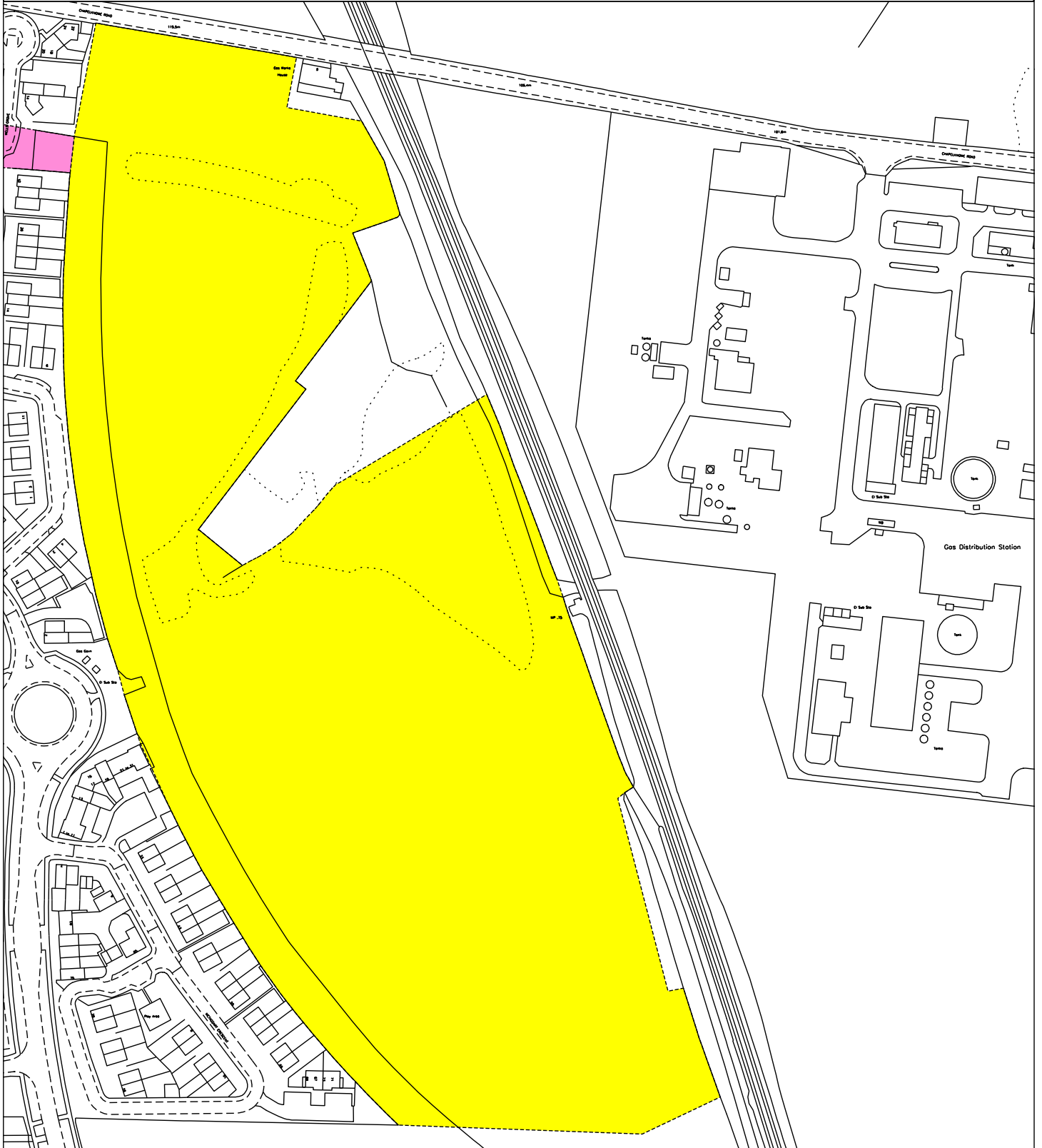
140m

NS7657NE NS7757NW NS7757NE NS7658SE

Survey Scale

1/1250

CROWN COPYRIGHT © – This copy has been produced from the ROS Digital Mapping System on 28/03/2021 with the authority of Ordnance Survey under Section 47 of the Copyright, Designs and Patents Act 1988. Unless there is a relevant exception to copyright, the copy must not be copied without the prior permission of the copyright owner. OS Licence no 100041182.





LAND REGISTER
OF SCOTLAND

Officer's ID / Date

6435
22/1/2016

Supplementary Plan to Title

LAN220482-2



ORDNANCE SURVEY
NATIONAL GRID REFERENCE

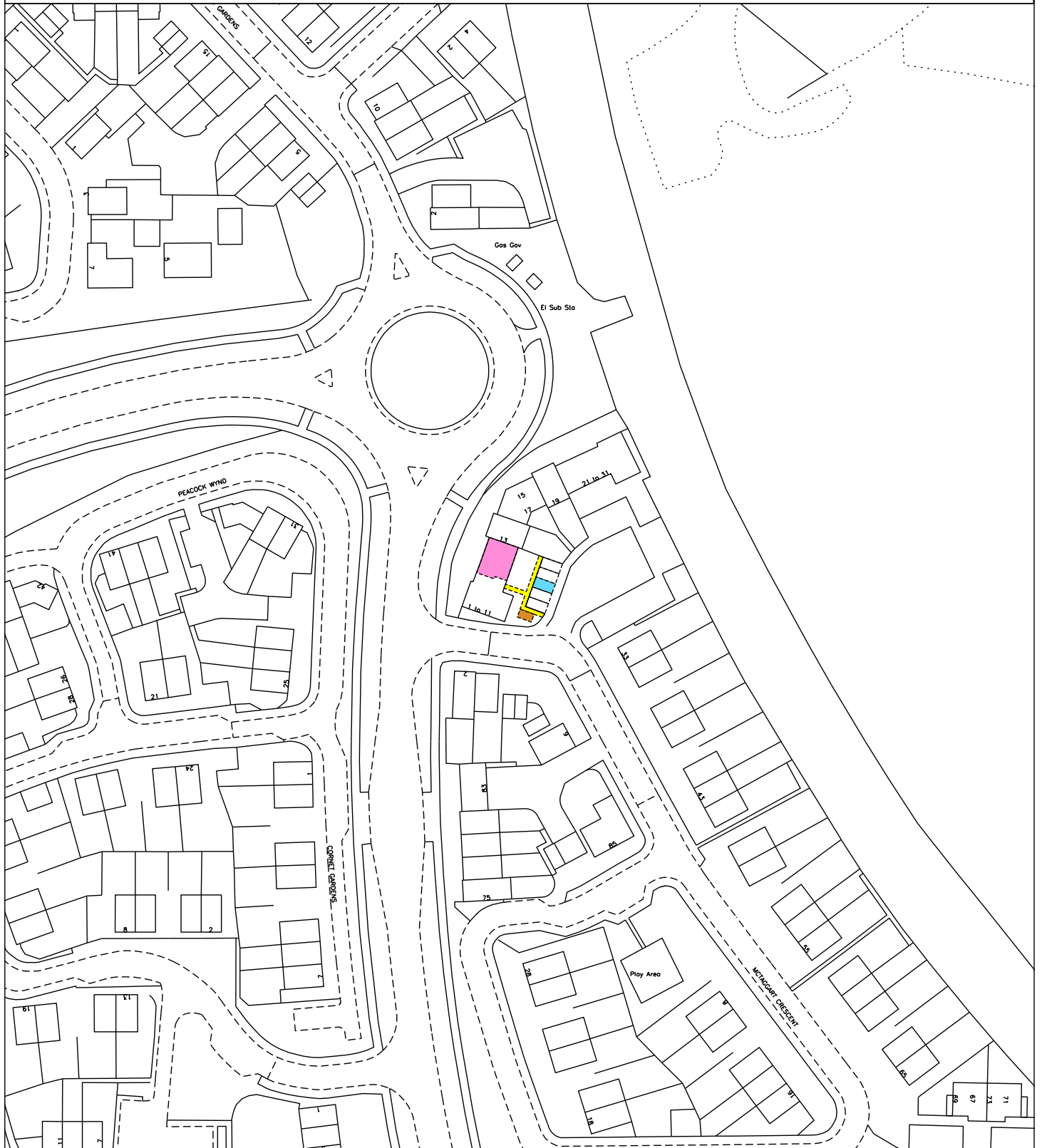
70m

NS7757NW NS7758SW

Survey Scale

1/1250

CROWN COPYRIGHT © – This copy has been produced from the ROS Digital Mapping System on 28/03/2021 with the authority of Ordnance Survey under Section 47 of the Copyright, Designs and Patents Act 1988. Unless there is a relevant exception to copyright, the copy must not be copied without the prior permission of the copyright owner. OS Licence no 100041182.



LAND REGISTER
OF SCOTLAND

Officer's ID/Date

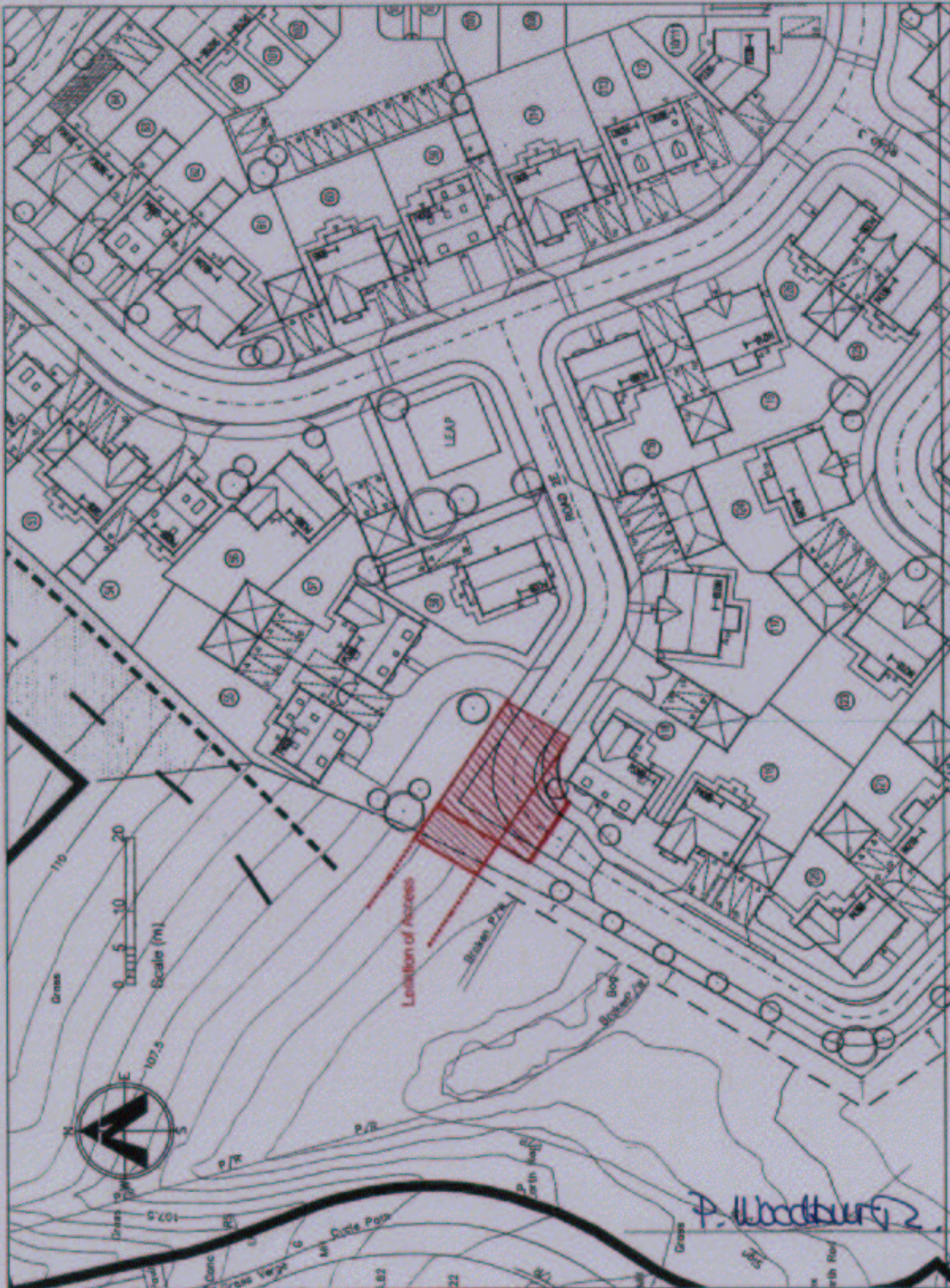
6435
22/1/2016

Title Number

LAN220482

This is the New Access Road Plan referred to in the foregoing Disposition by Ravenscraig Limited in favour of David Wilson Homes Limited

SUPPLEMENTARY PLAN 4
TO THE TITLE PLAN



LAND REGISTER
OF SCOTLAND

Officer's ID/Date

6435
22/1/2016

Title

Number

LAN220482



SUPPLEMENTARY PLAN 5
TO THE TITLE PLAN

- Site Boundary
- Openspace common to all properties
- Prospectively adoptable road and footway
- Plots 210-225 roads and footways
- Bin Stores common to plots 210 & 212-215
- Bin Stores common to plots 217 & 221-225
- Footpath common to plots 210-225
- Footpath common to plots 210-216
- Footpath common to plots 219-225
- Parking court common to plots 249-252
- Mews block
- Area of access road and development visitor spaces
- Footpath common to plots 236-239
- Garden areas within roads visibility splays
- Adoptable service strip maintained by adjoining Proprietor



Scale 1:1000

DEED OF CONDITIONS PLAN
PHOENIX PARK, PHASE 2 EAST
RAVENS CRAIG
MOTHERWELL

This is the Plan referred to in the foregoing Deed of Real Burdens and Grant of Servitude Rights by David Wilson Homes Limited dated 22 May 2014.

