



LAND REGISTER
OF SCOTLAND

Officer's ID / Date

5397
18/12/2019

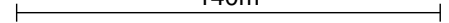
TITLE NUMBER

INV30547



ORDNANCE SURVEY
NATIONAL GRID REFERENCE

140m



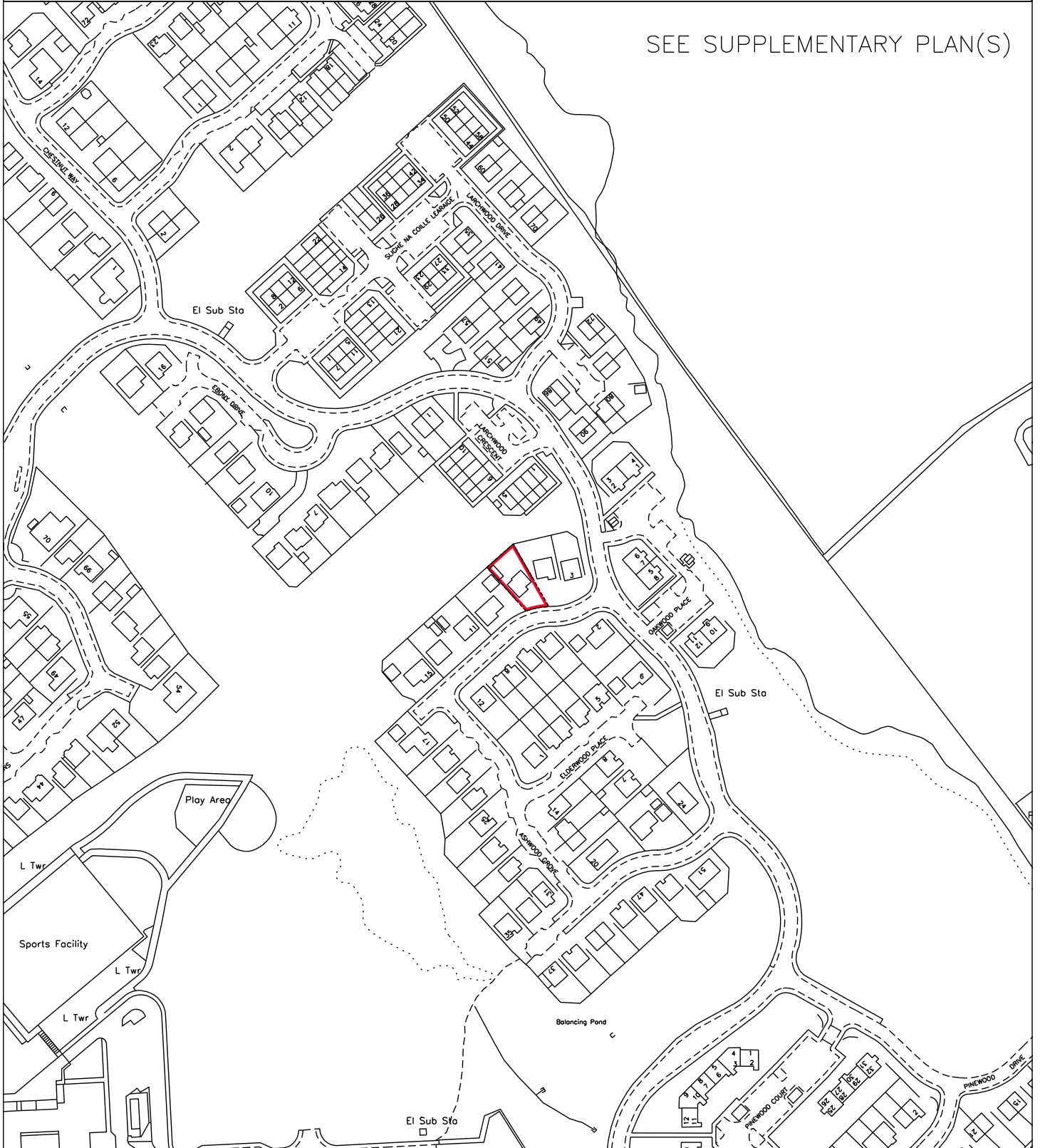
NH6942

Survey Scale

1/2500

CROWN COPYRIGHT © – This copy has been produced from the ROS Digital Mapping System on 26/03/2021 with the authority of Ordnance Survey under Section 47 of the Copyright, Designs and Patents Act 1988. Unless there is a relevant exception to copyright, the copy must not be copied without the prior permission of the copyright owner. OS Licence no 100041182.

SEE SUPPLEMENTARY PLAN(S)



LAND REGISTER
OF SCOTLAND

Officer's ID/Date

5397
18/12/2019

Title Number

INV30547

SUPPLEMENTARY PLAN 2
TO THE TITLE PLAN



*one to two inches to the drainage
level of ground may be over 100mm
However, the level of the drainage should
not be at a higher level than the
ground level*

- NOTE: FIGURES SHOULD NOT BE TAKEN AS CUMULATIVE
- EXISTING SURFACE WATER SEWER
- PROPOSED SURFACE WATER SEWER
- - - TREATED SURFACE WATER VIA BMP ZONE

PLAN 2

INV 30547 411

LAND REGISTER
OF SCOTLAND

Officer's ID/Date
5397
18/12/2019

Title Number
INV30547

SUPPLEMENTARY PLAN 3
TO THE TITLE PLAN



LAND REGISTER
OF SCOTLAND

Officer's ID/Date

5397
18/12/2019

Title Number

INV30547

SUPPLEMENTARY PLAN 4
TO THE TITLE PLAN



*This is the Site Plan referred to in the
Original Heads of Agreement among Transcon
Limited, Transcon, Form Limited, the registered
owner and the Scottish Water Authority.*

Site Plan.

**Bracewell
Stirling**
Architects
14 WATER TOWER, BALFOUR, G11 3ET
TEL: 01759 752001 FAX: 01759 752005

51
Neil Paterson
Neil Paterson



LAND REGISTER
OF SCOTLAND

Officer's ID/Date

5397
18/12/2019

Title Number

INV30547

**Bracewell
Stirling
Architects**
28 BRIDGE TERRACE, ALLOA, PERTH AND KINROSS
TEL: 01753 720371 FAX: 01753 720372

SUPPLEMENTARY PLAN 5
TO THE TITLE PLAN



WOODLAND



RESIDENTIAL SITE



EXTENT OF BRANNOCH LIMITED OWNERSHIP



This is the plan referred to in the foregoing deed of Endowments by Brannoch Limited and Brannoch Farms Limited

Sir J B
Sir J B

INV-99617

LAND REGISTER
OF SCOTLAND

Officer's ID/Date

5397
18/12/2019

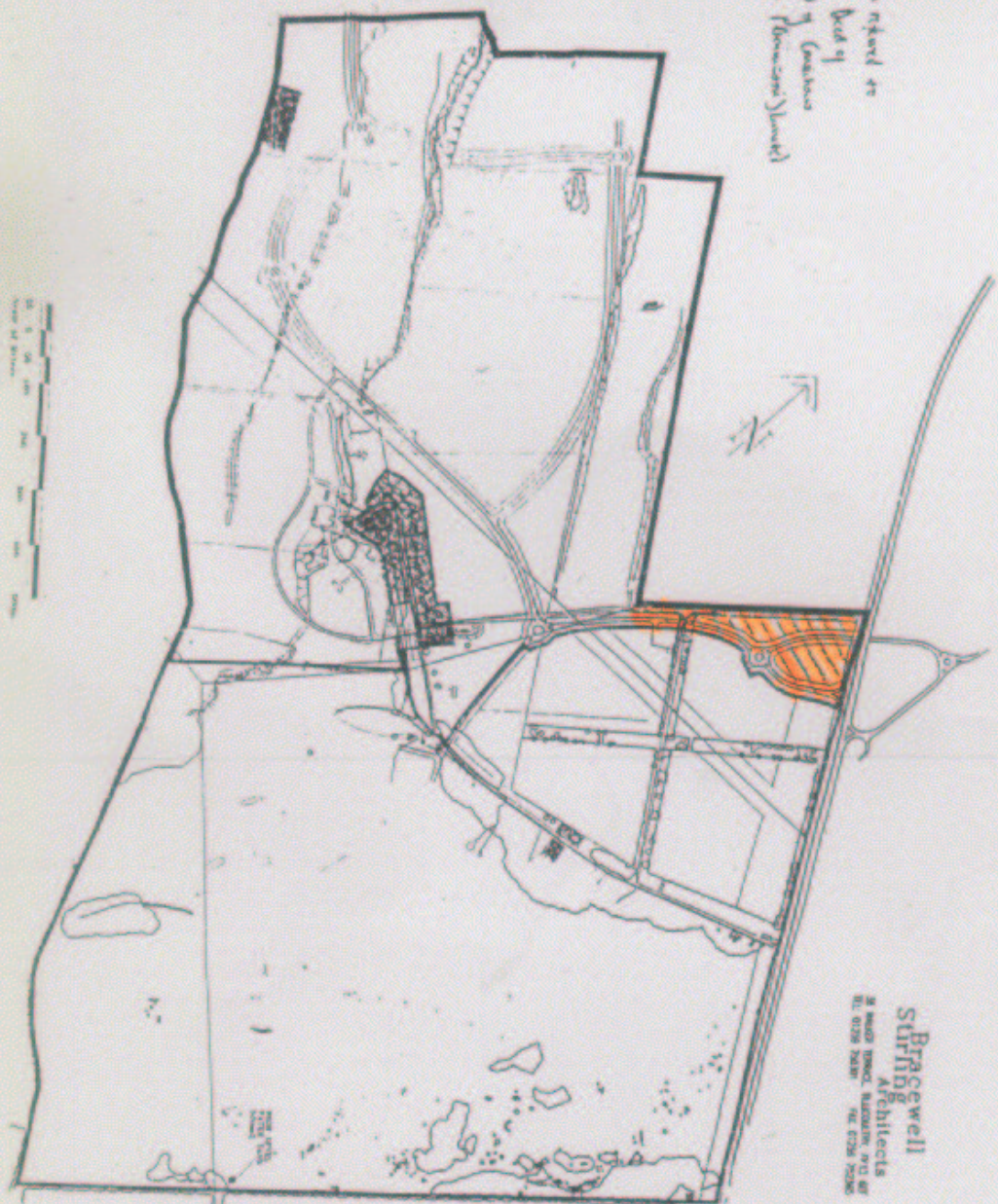
Title Number

INV30547

SUPPLEMENTARY PLAN 6
TO THE TITLE PLAN

NOTE: This copy is a reduction
of the original plan.

This is the plan referred to
in the foregoing list of
of Revision of list of Conditions
of Title Deeds (Mortgage) (Scotland)



Bracewell
Suffing
Architects
21 WINDY HILL, BATHURST, OX10 3DQ
TEL: 01235 754444 FAX: 01235 754444

Handwritten signature and initials

INV 00 88

LAND REGISTER
OF SCOTLAND

Officer's ID/Date

5397
18/12/2019

Title Number

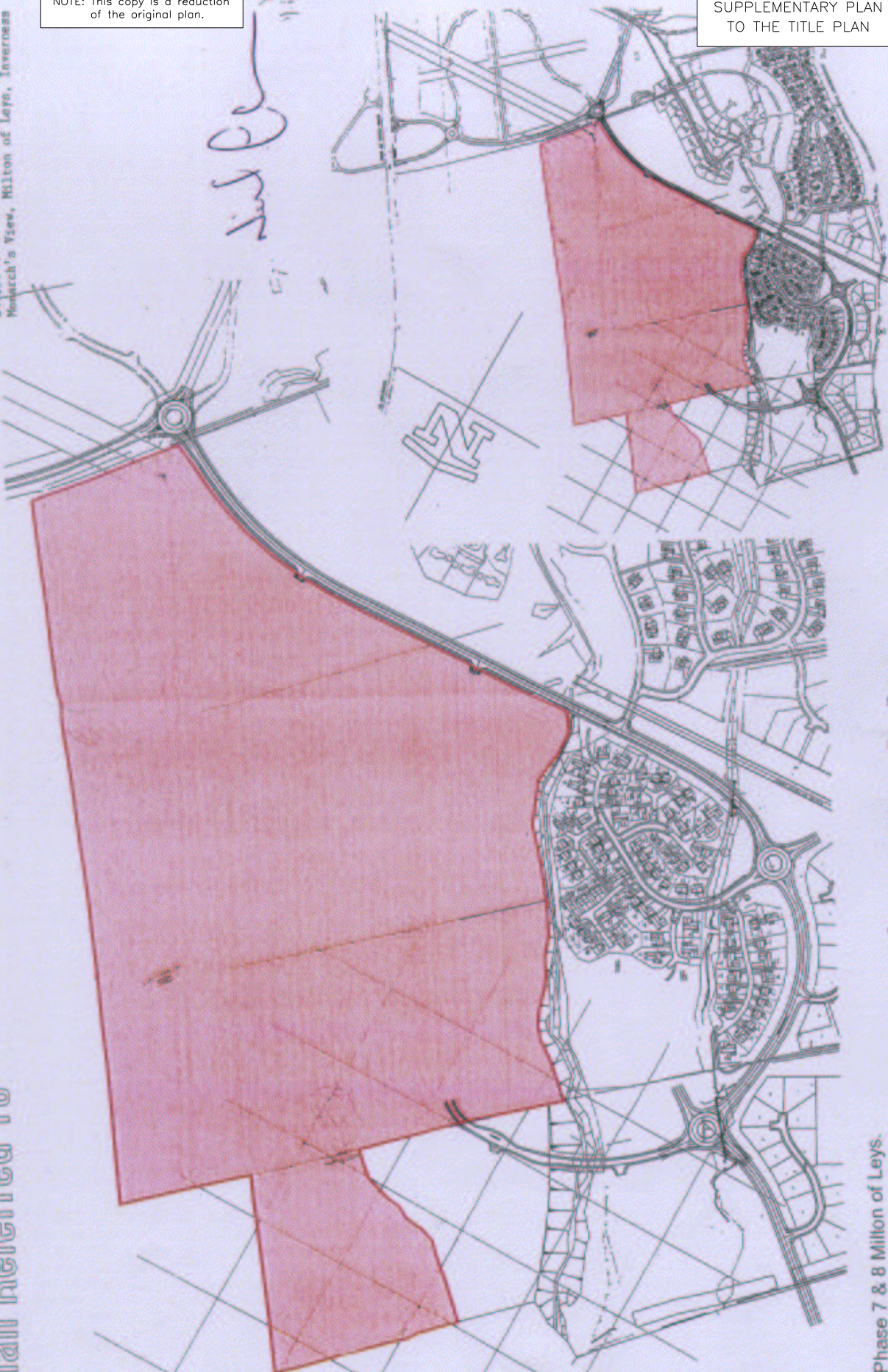
INV30547

NOTE: This copy is a reduction
of the original plan.

SUPPLEMENTARY PLAN 7
TO THE TITLE PLAN

foregoing Deed of Conditions of Sale
Bones (Drumossie) Limited relating to
34, 556 ha or thereby at Phases 7 and 8
Molarch's View, Milton of Leys, Inverness

Link to



Revision A 13-02-06
Bracewell Stirling Architects

LOCATION PLAN 1:10000



Milton of Leys

Plan Referred To

Phase 7 & 8 Milton of Leys.
Area 34.556 h.a.
or thereby

13 February 2006

LAND REGISTER
OF SCOTLAND

Officer's ID/Date

5397
18/12/2019

Title

Number

INV30547

