

LAND REGISTER
OF SCOTLAND

Officer's ID/Date

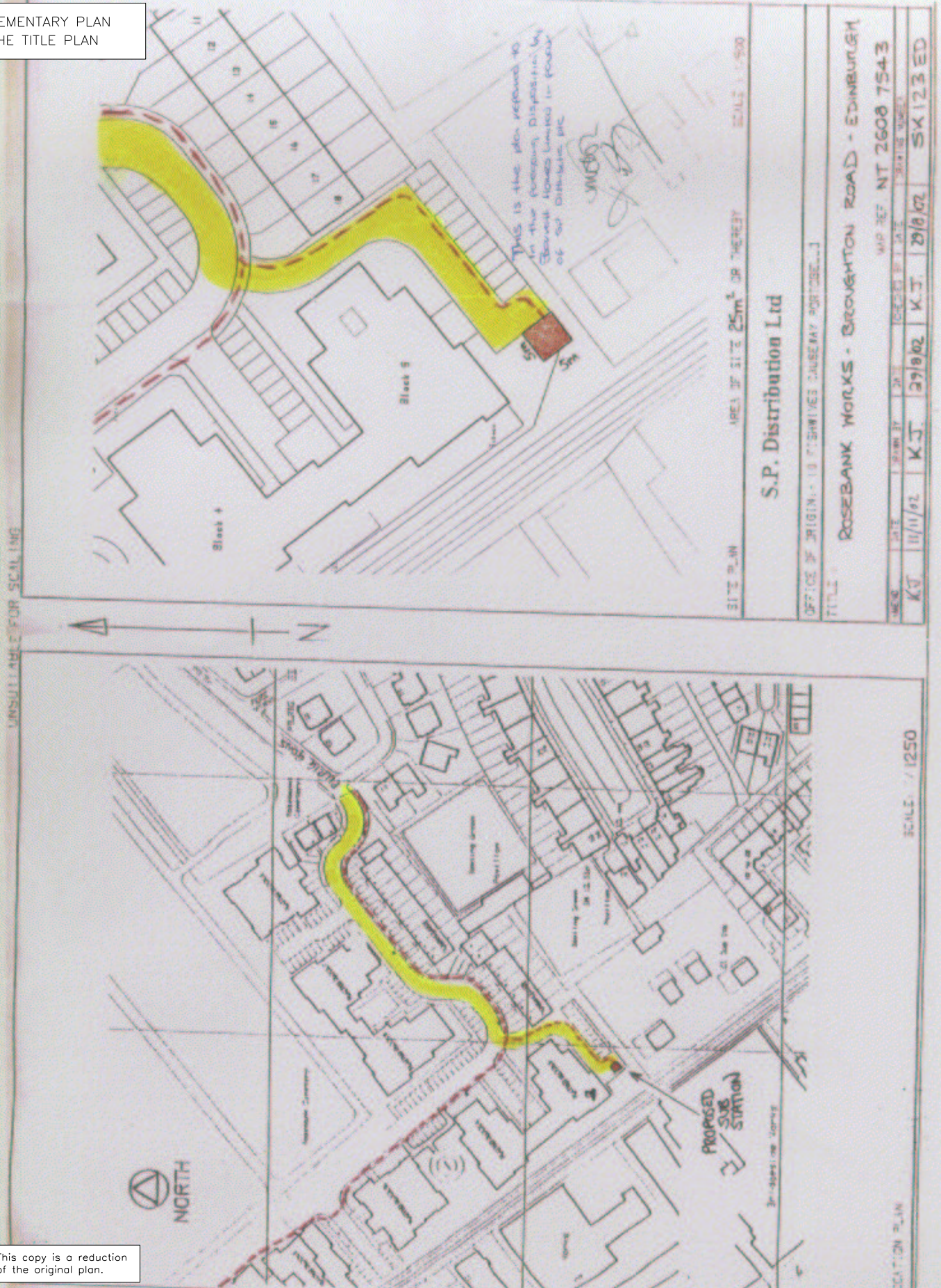
5021
29/9/2009

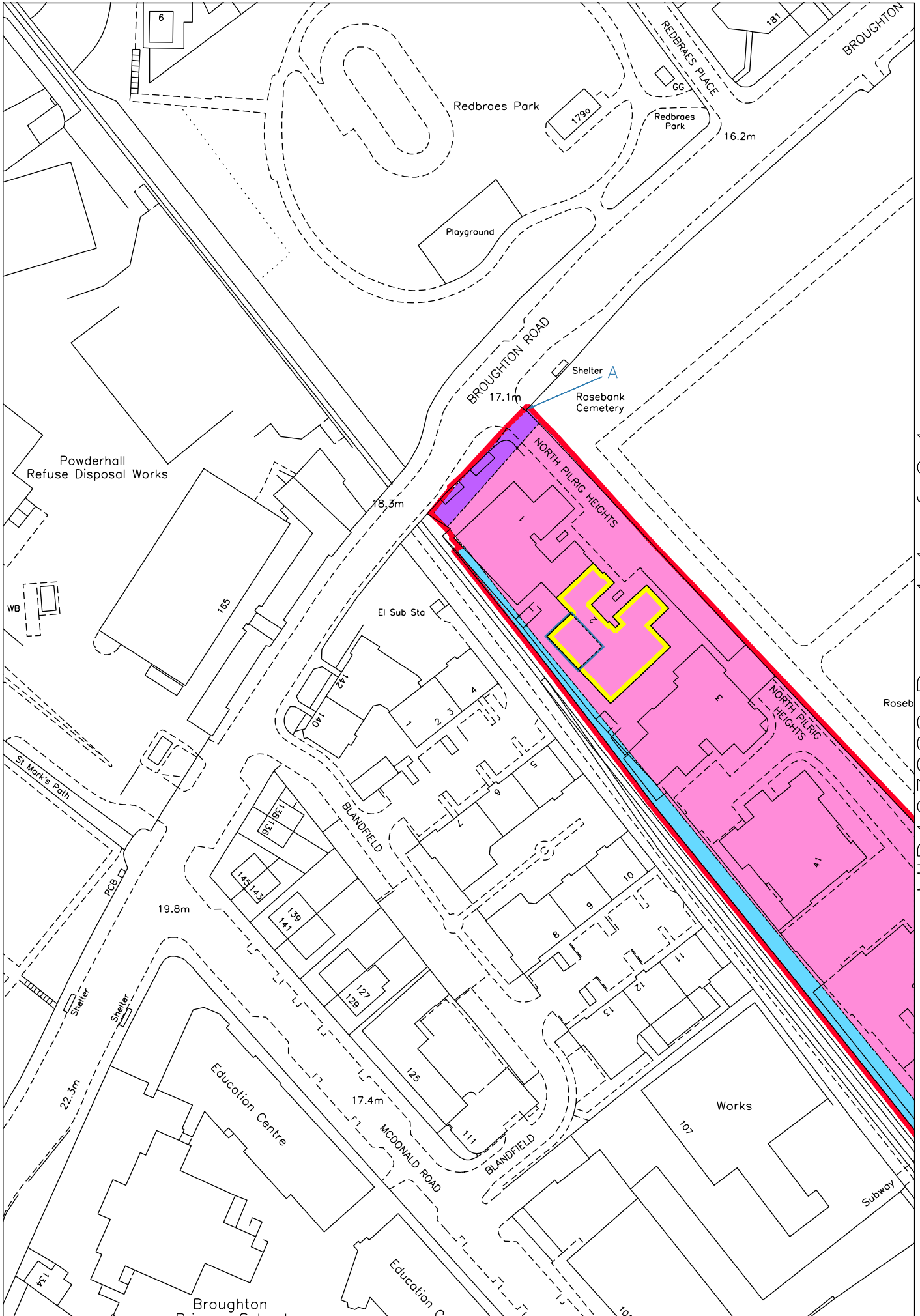
Title

Number

MID123888

SUPPLEMENTARY PLAN
TO THE TITLE PLAN







LAND REGISTER
OF SCOTLAND

Officer's ID / Date

5021
29/9/2009

TITLE NUMBER

MID123888



ORDNANCE SURVEY
NATIONAL GRID REFERENCE

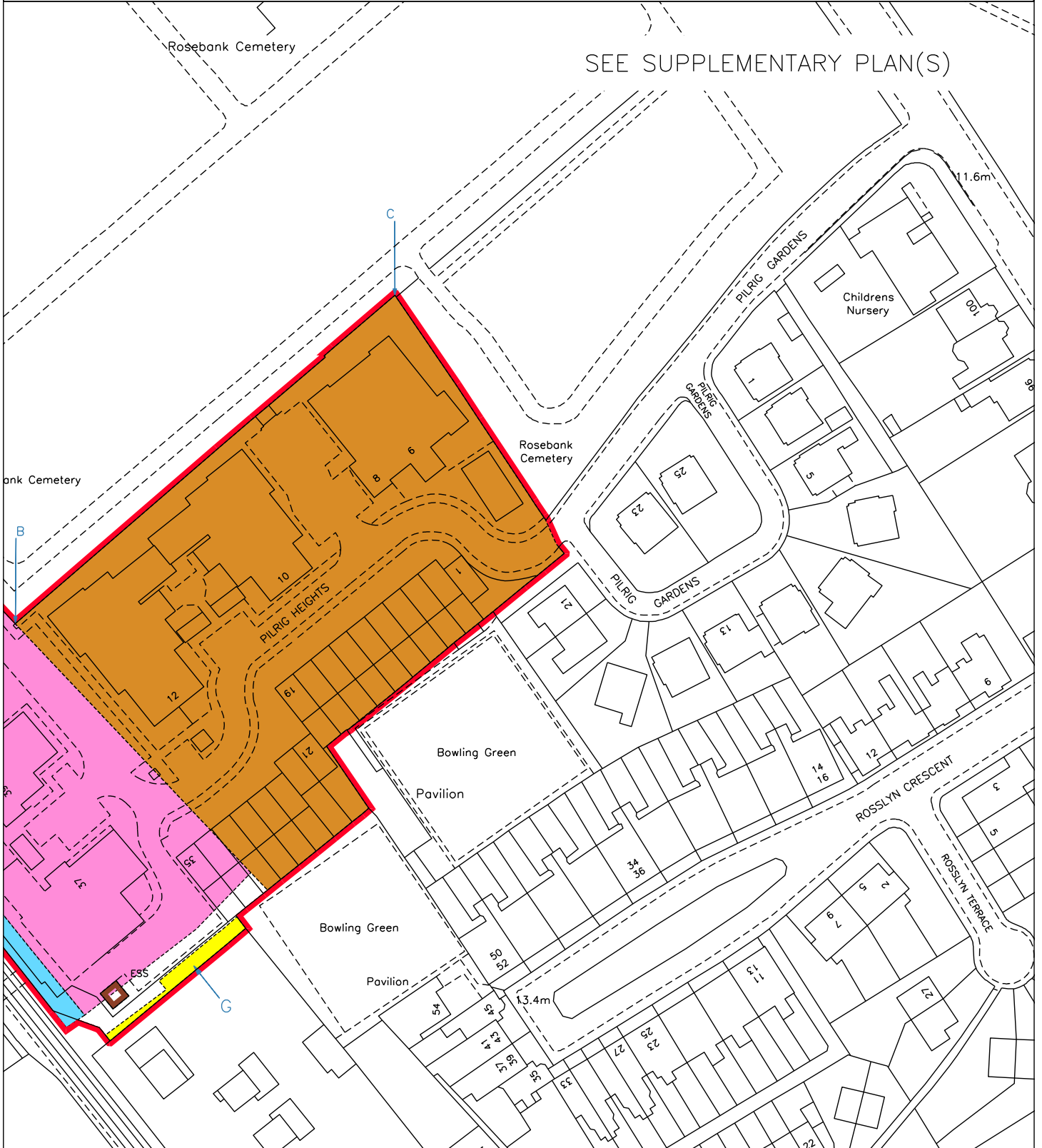
70m



NT2575SE NT2675SW NT2575NE NT2675NW

Survey Scale

1/1250

CROWN COPYRIGHT © - This copy has been produced from the ROS Digital Mapping System on 30/03/2021 with the authority of Ordnance Survey under Section 47 of the Copyright, Designs and Patents Act 1988. Unless there is a relevant exception to copyright, the copy must not be copied without the prior permission of the copyright owner. OS Licence no 100041182.



 LAND REGISTER OF SCOTLAND	Officer's ID / Date	TITLE NUMBER
	5021 29/9/2009	MID123888
	ORDNANCE SURVEY NATIONAL GRID REFERENCE	70m
	NT2575SE NT2675SW NT2575NE NT2675NW	Survey Scale 1/1250
<small>CROWN COPYRIGHT © - This copy has been produced from the ROS Digital Mapping System on 30/03/2021 with the authority of Ordnance Survey under Section 47 of the Copyright, Designs and Patents Act 1988. Unless there is a relevant exception to copyright, the copy must not be copied without the prior permission of the copyright owner. OS Licence no 100041182.</small>		

