

LAND REGISTER
OF SCOTLAND

BRITISH NATIONAL GRID
EASTING/NORTHING

329268, 701180

Version date

08/10/2024

Additional Cadastral Map View/Supplementary Data

FFE143028-2

Survey Scale

1:1250




Print Scale

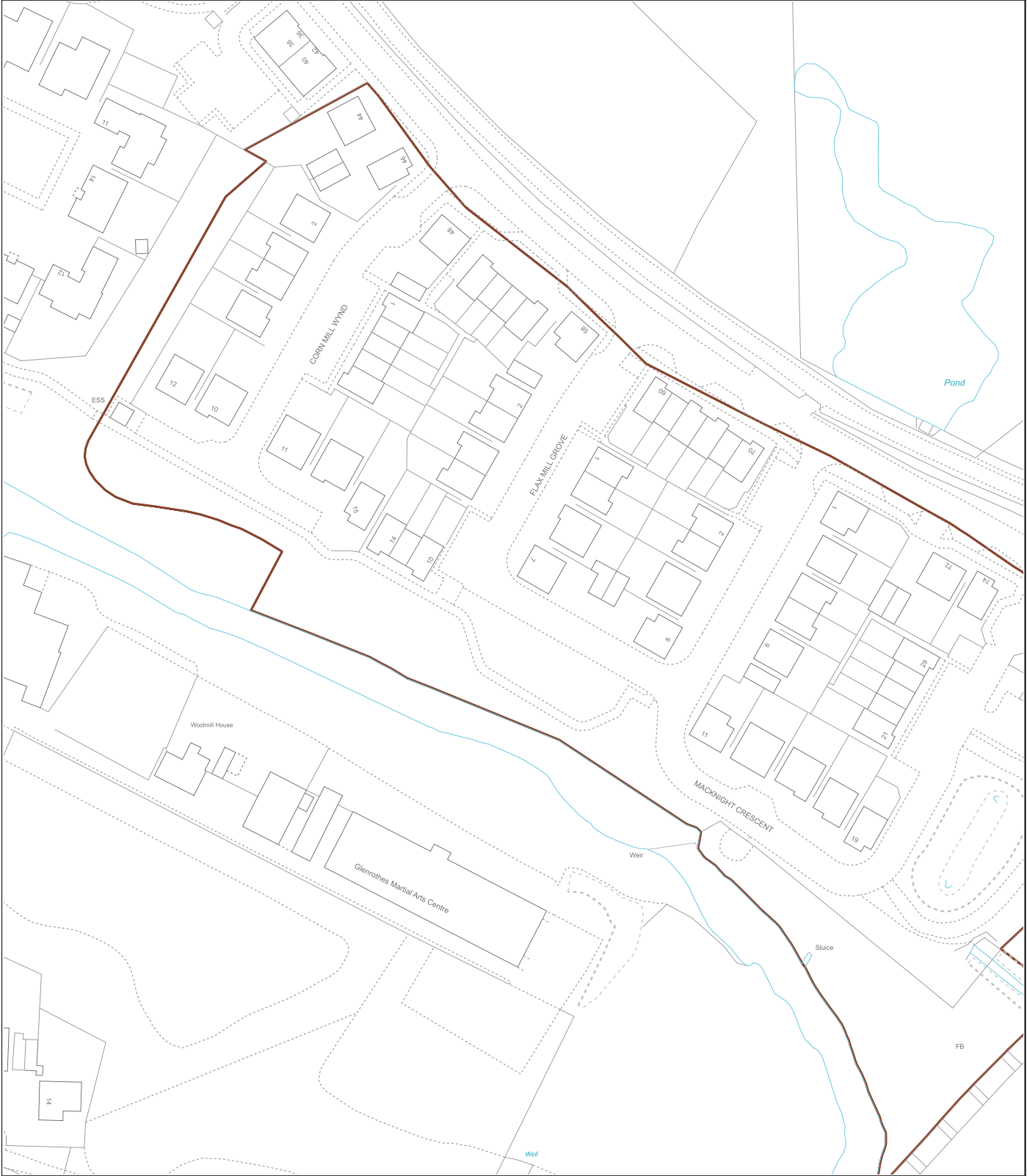
1:1250 @ A2

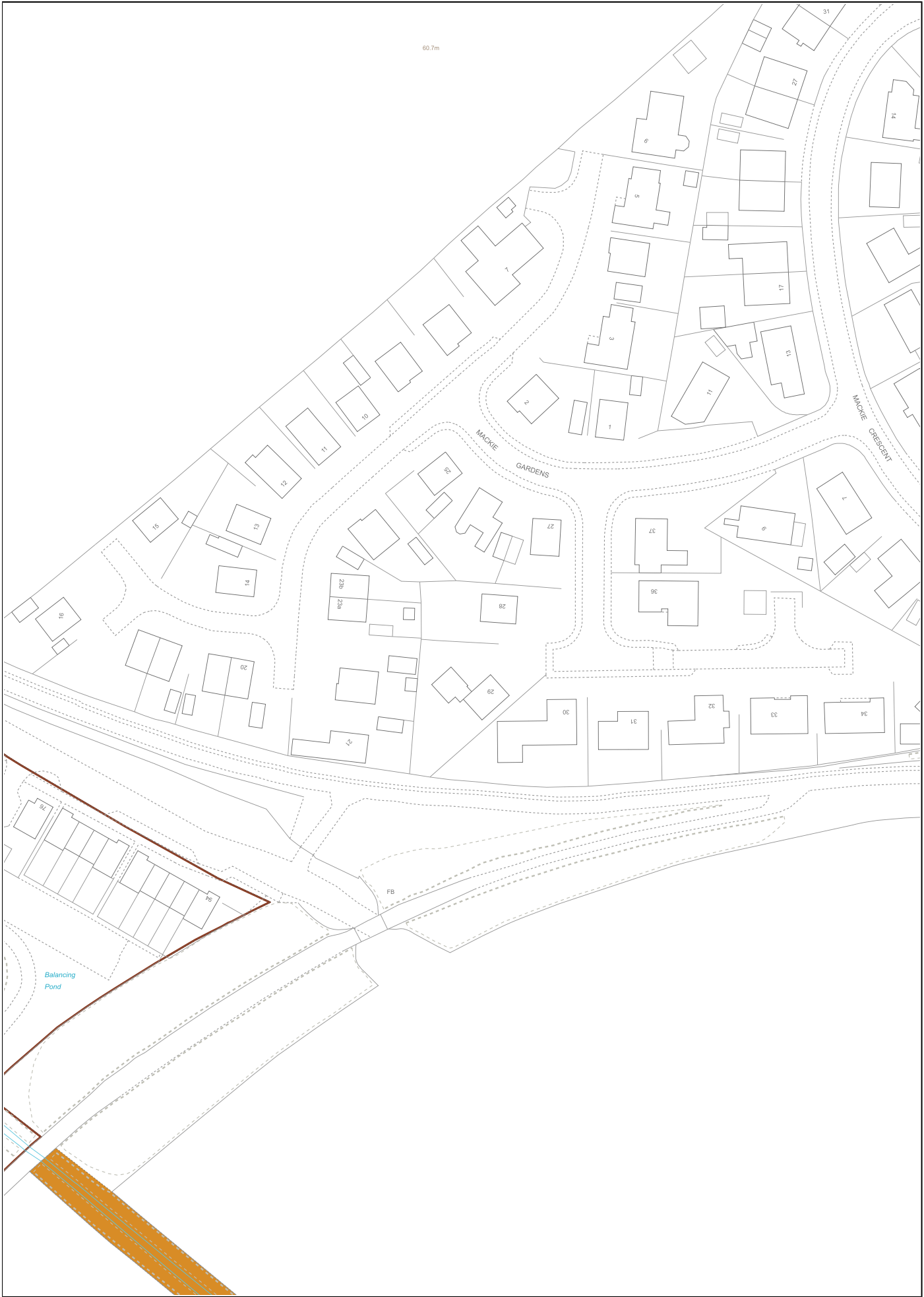
CROWN COPYRIGHT © This copy has been produced on 09/10/2024 with the authority of Ordnance Survey under Section 47 of the Copyright and Patents Act 1988. Unless there is a relevant exception to copyright, the copy must not be copied without prior permission of the copyright owner. OS Licence no AC0000820447. This extract may contain Ordnance Survey features captured at other scales.

This is a detailed cadastral map from the Land Register of Scotland. The map shows a residential area with numerous numbered plots and buildings. A large, irregularly shaped parcel in the center is outlined in a thick brown line. To the right of this parcel, a road segment is highlighted in a thick orange line. The map includes various landmarks and features, such as the River Leven, Balnornie Bridge, Balnornie Fitness Centre, and the Glenrothes Mental Arts Centre. The map is oriented with North at the top, as indicated by the north arrow in the top left corner. The scale of the map is 1:1250, and it is a print scale of 1:1250 @ A2. The map is dated 08/10/2024 and is identified by the reference FFE143028-2.

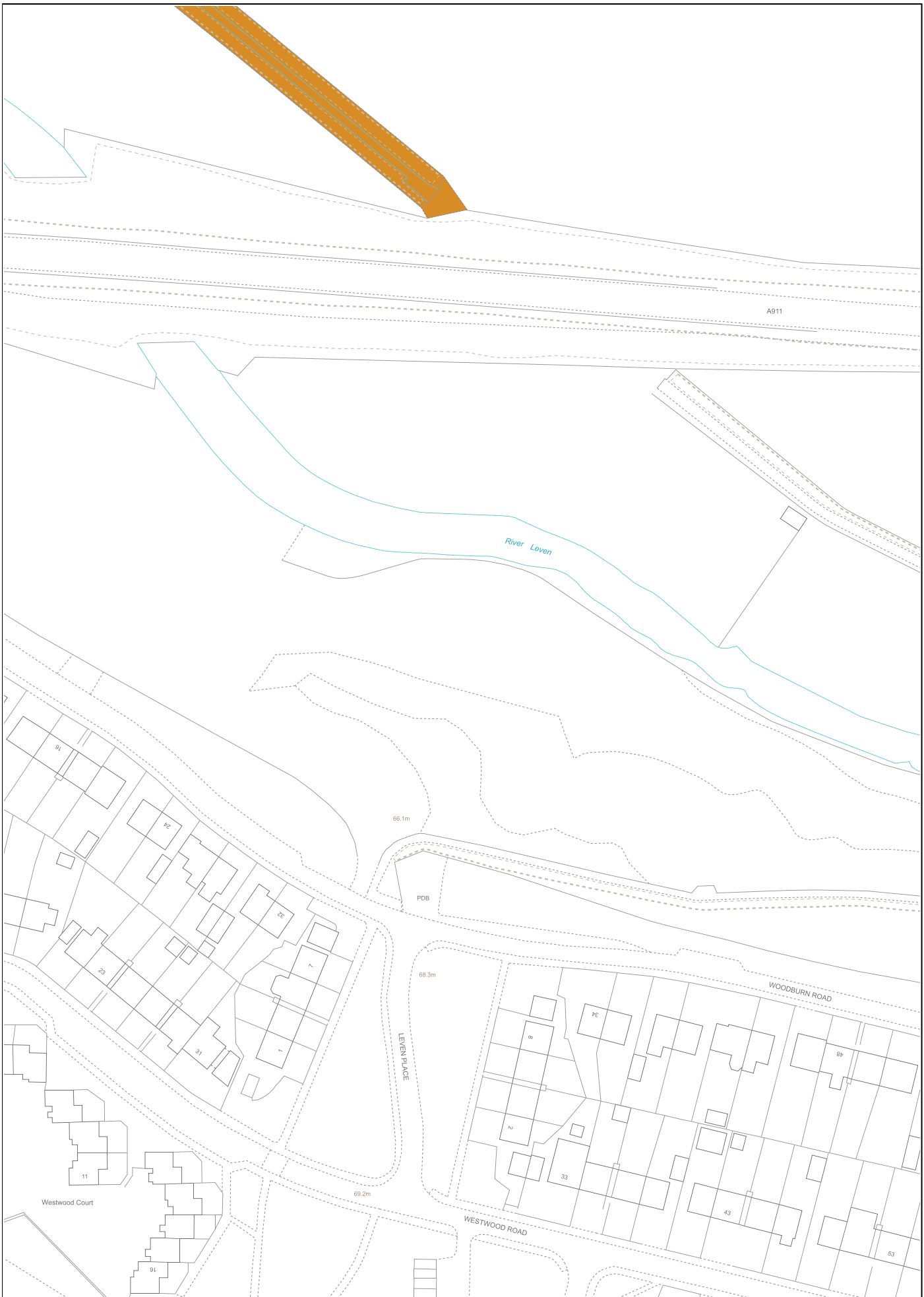
FFE143028-2 Page 1 of 1




	Version date	Additional Cadastral Map View/Supplementary Data	
	08/10/2024	FFE143028-2	
	BRITISH NATIONAL GRID EASTING/NORTHING		
329268, 701180		Survey Scale	Print Scale
		1:1250	1:1250 @ A4
CROWN COPYRIGHT © This copy has been produced on 09/10/2024 with the authority of Ordnance Survey under Section 47 of the Copyright and Patents Act 1988. Unless there is a relevant exception to copyright, the copy must not be copied without prior permission of the copyright owner. OS Licence no AC0000820447. This extract may contain Ordnance Survey features captured at other scales.			

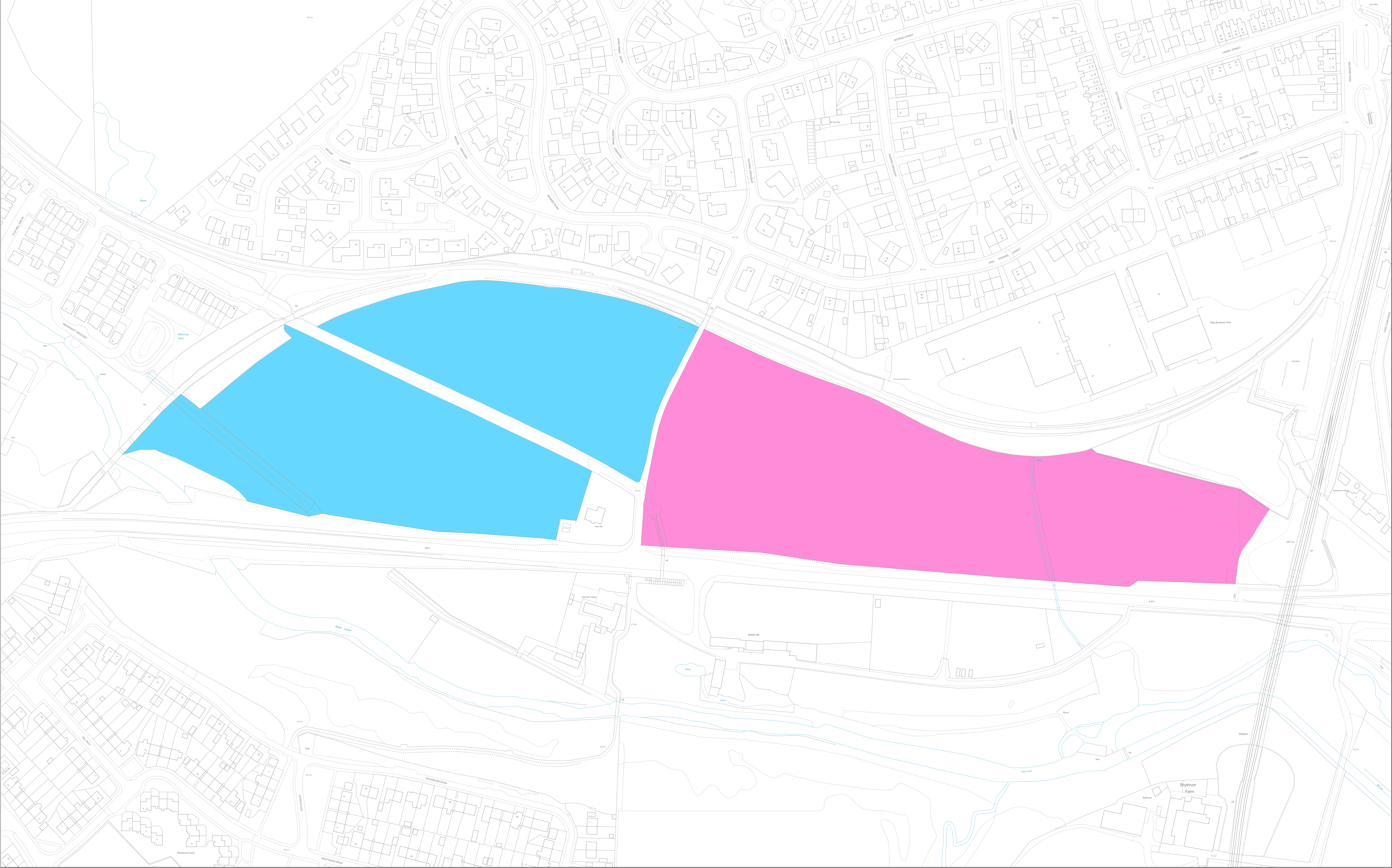







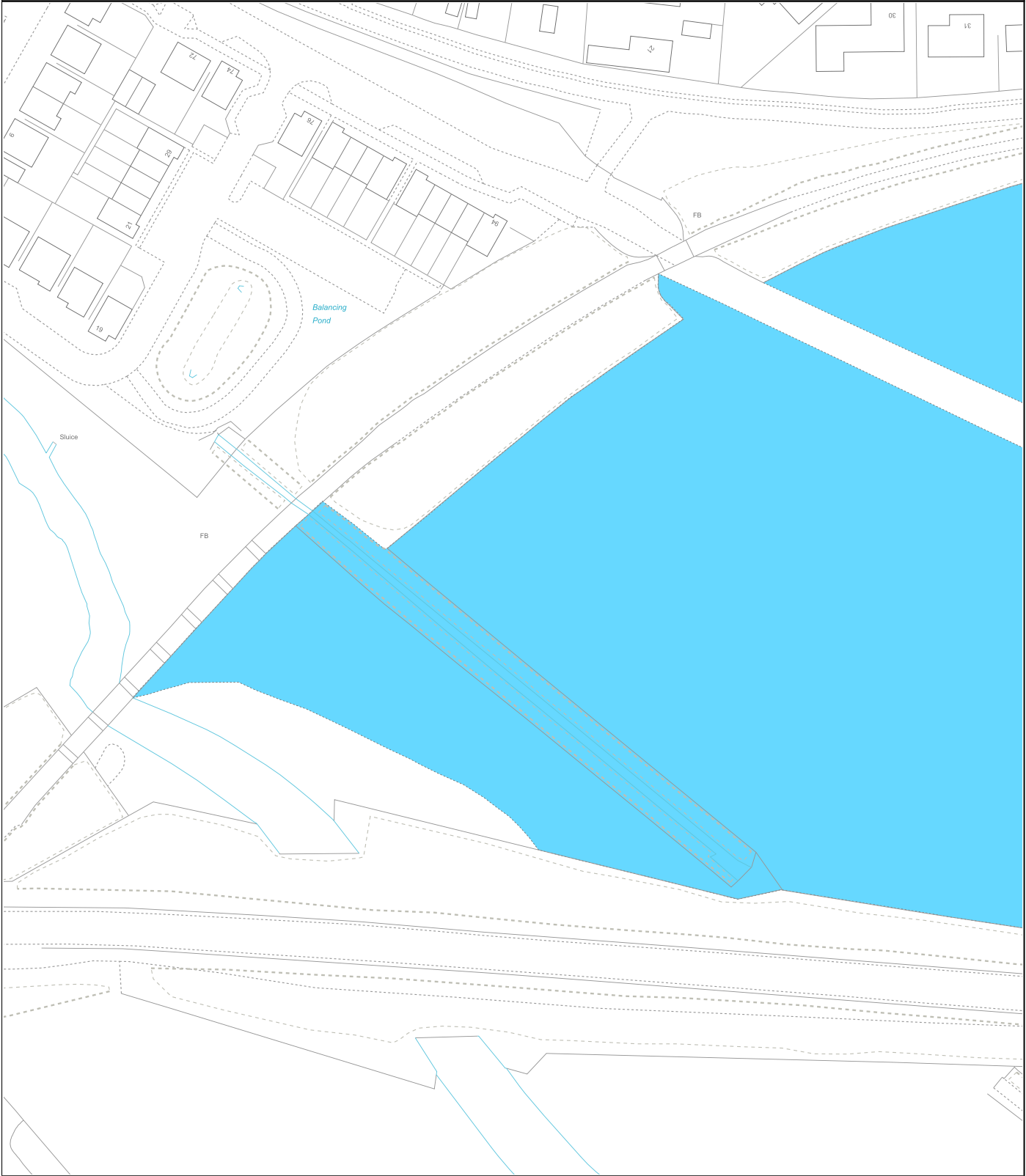


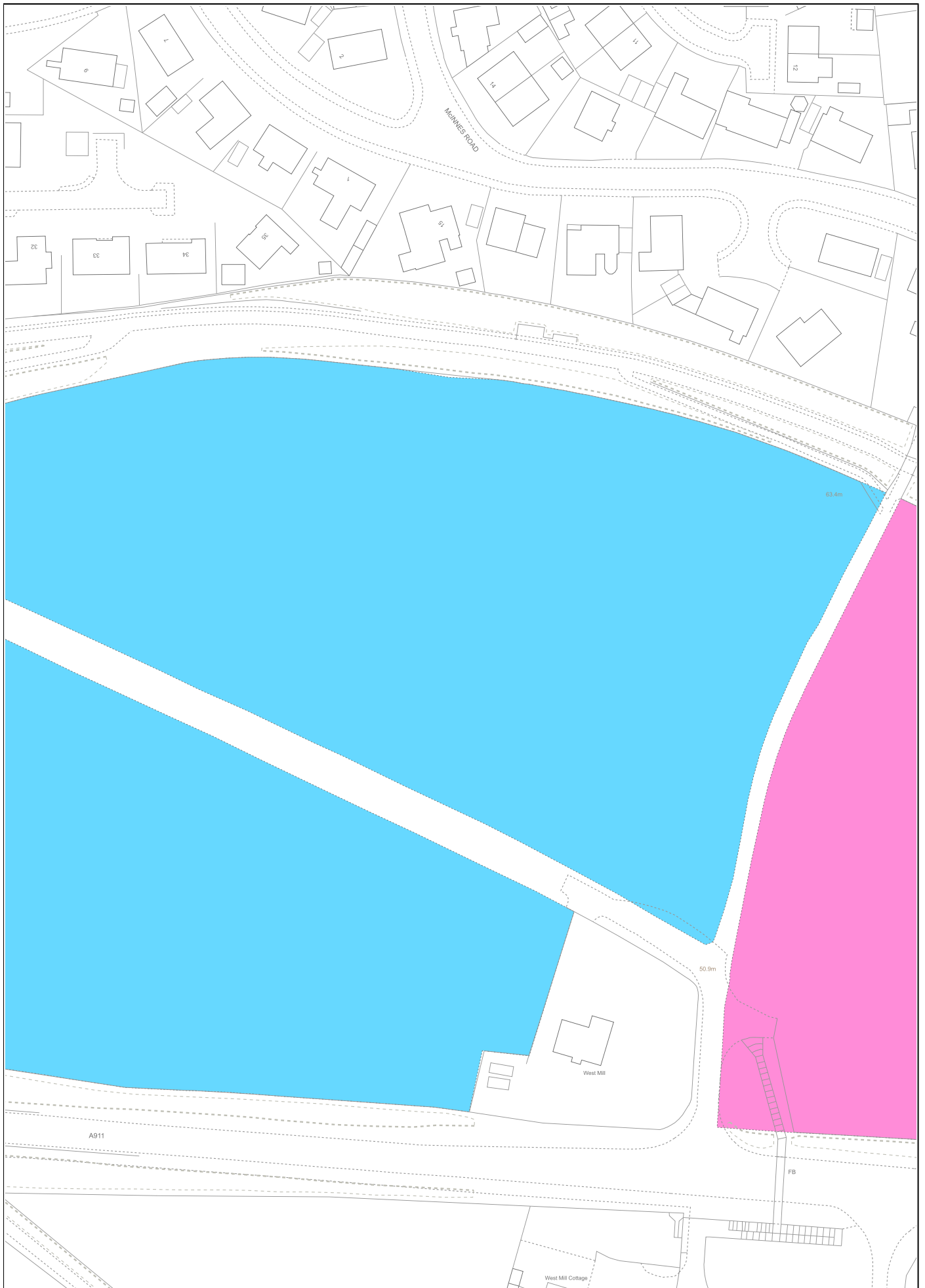



 LAND REGISTER OF SCOTLAND	Version date	Additional Cadastral Map View/Supplementary Data	
	08/10/2024	FFE143028-1	
 BRITISH NATIONAL GRID EASTING/NORTHING			
	329268, 701180	Survey Scale 1:1250	Print Scale 1:1250 @ A1
<small>CROWN COPYRIGHT © This copy has been produced on 09/10/2024 with the authority of Ordnance Survey under Section 47 of the Copyright and Patents Act 1988. Unless there is a relevant exception to copyright, the copy must not be copied without prior permission of the copyright owner. OS Licence no AC0000820447. This extract may contain Ordnance Survey features captured at other scales.</small>			

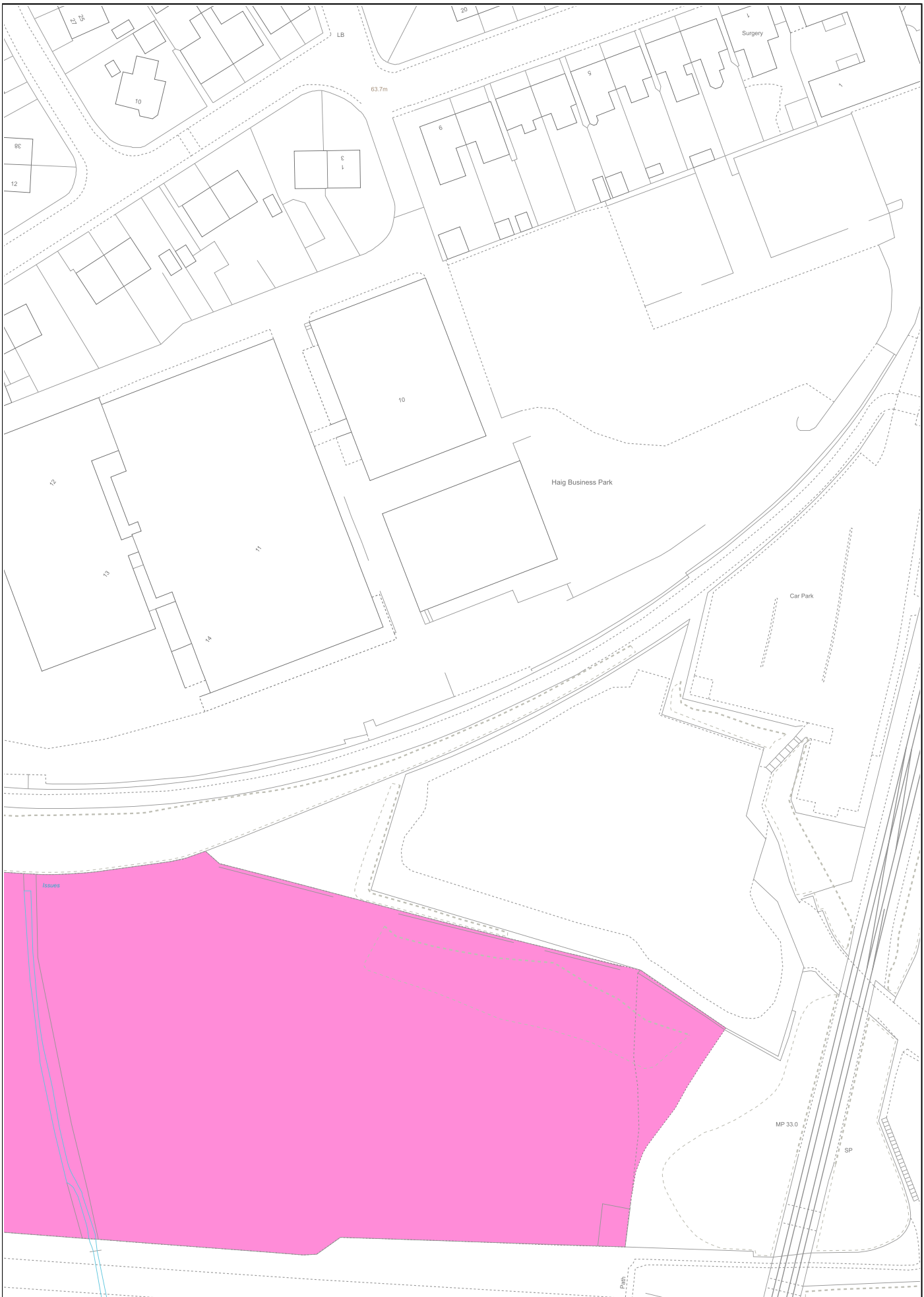


	Version date	Additional Cadastral Map View/Supplementary Data	
	08/10/2024	FFE143028-1	
	BRITISH NATIONAL GRID EASTING/NORTHING		
329268, 701180		Survey Scale	Print Scale
		1:1250	1:1250 @ A4
CROWN COPYRIGHT © This copy has been produced on 09/10/2024 with the authority of Ordnance Survey under Section 47 of the Copyright and Patents Act 1988. Unless there is a relevant exception to copyright, the copy must not be copied without prior permission of the copyright owner. OS Licence no AC0000820447. This extract may contain Ordnance Survey features captured at other scales.			



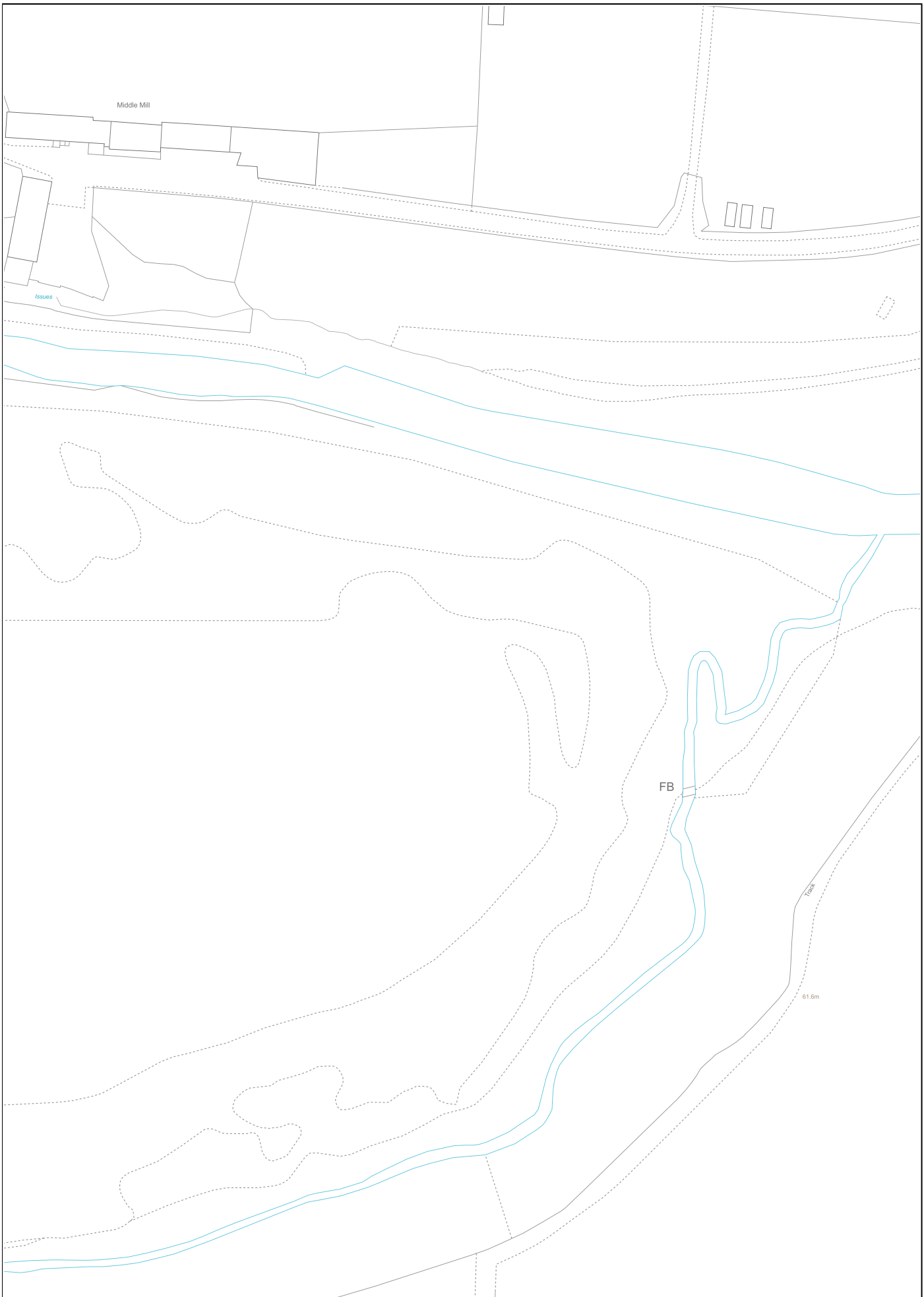

















	Version date	TITLE NUMBER	
	08/10/2024	FFE143028	
	BRITISH NATIONAL GRID EASTING/NORTHING		
329268, 701180		Survey Scale	Print Scale
		1:1250	1:1250 @ A4
CROWN COPYRIGHT © This copy has been produced on 09/10/2024 with the authority of Ordnance Survey under Section 47 of the Copyright and Patents Act 1988. Unless there is a relevant exception to copyright, the copy must not be copied without prior permission of the copyright owner. OS Licence no AC0000820447. This extract may contain Ordnance Survey features captured at other scales.			

