

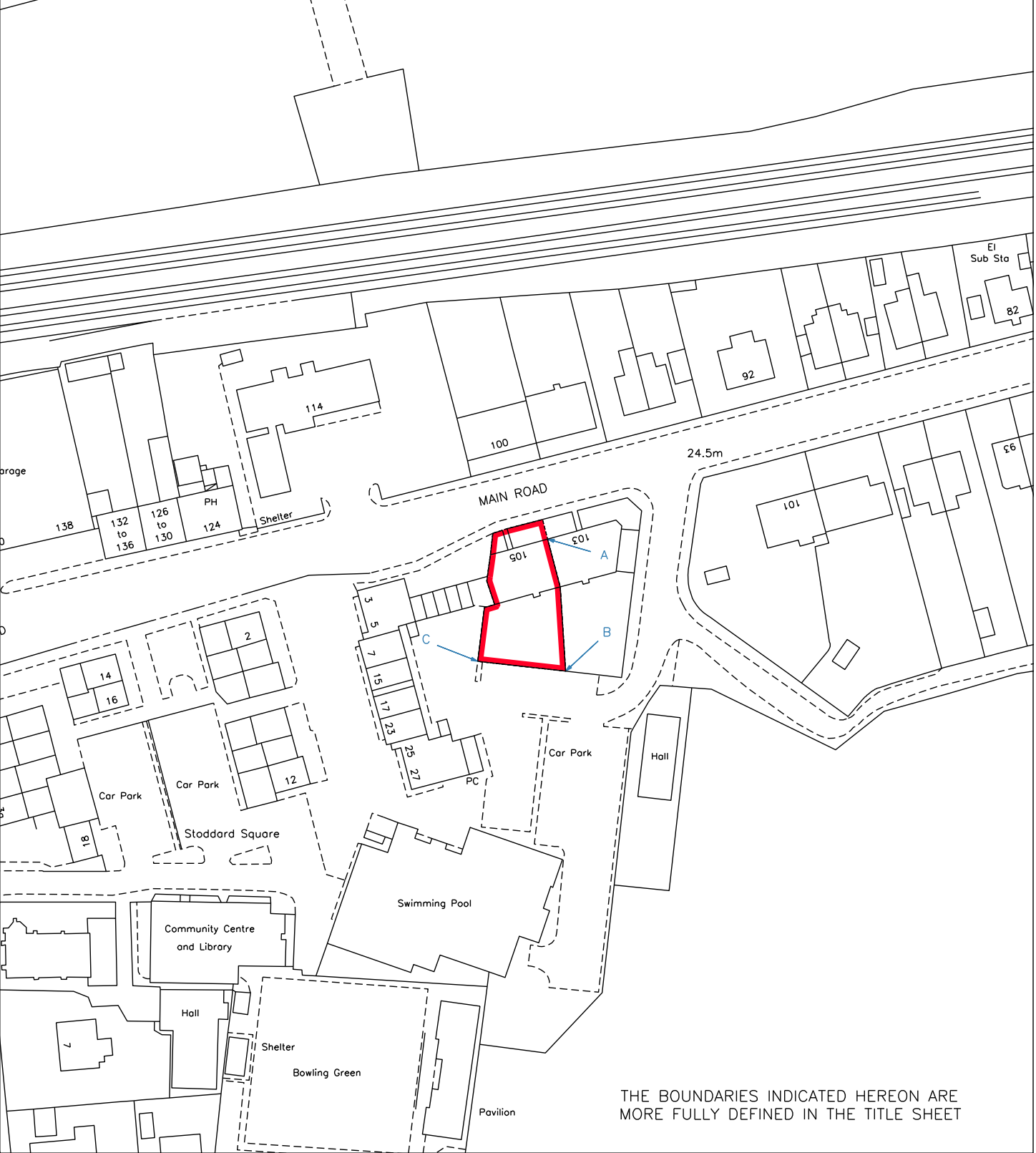


<div></div> <div>LAND REGISTER OF SCOTLAND</div>		Officer's ID / Date	TITLE NUMBER
		30376 5/9/1997	REN17069
<div></div>	ORDNANCE SURVEY NATIONAL GRID REFERENCE		<div><div></div>70m<div></div></div>
NS4463SE			Survey Scale
			1/1250

CROWN COPYRIGHT © – This copy has been produced from the ROS Digital Mapping System on 16/07/2021 with the authority of Ordnance Survey under Section 47 of the Copyright, Designs and Patents Act 1988. Unless there is a relevant exception to copyright, the copy must not be copied without the prior permission of the copyright owner. OS Licence no 100041182.



THE BOUNDARIES INDICATED HEREON ARE
MORE FULLY DEFINED IN THE TITLE SHEET