

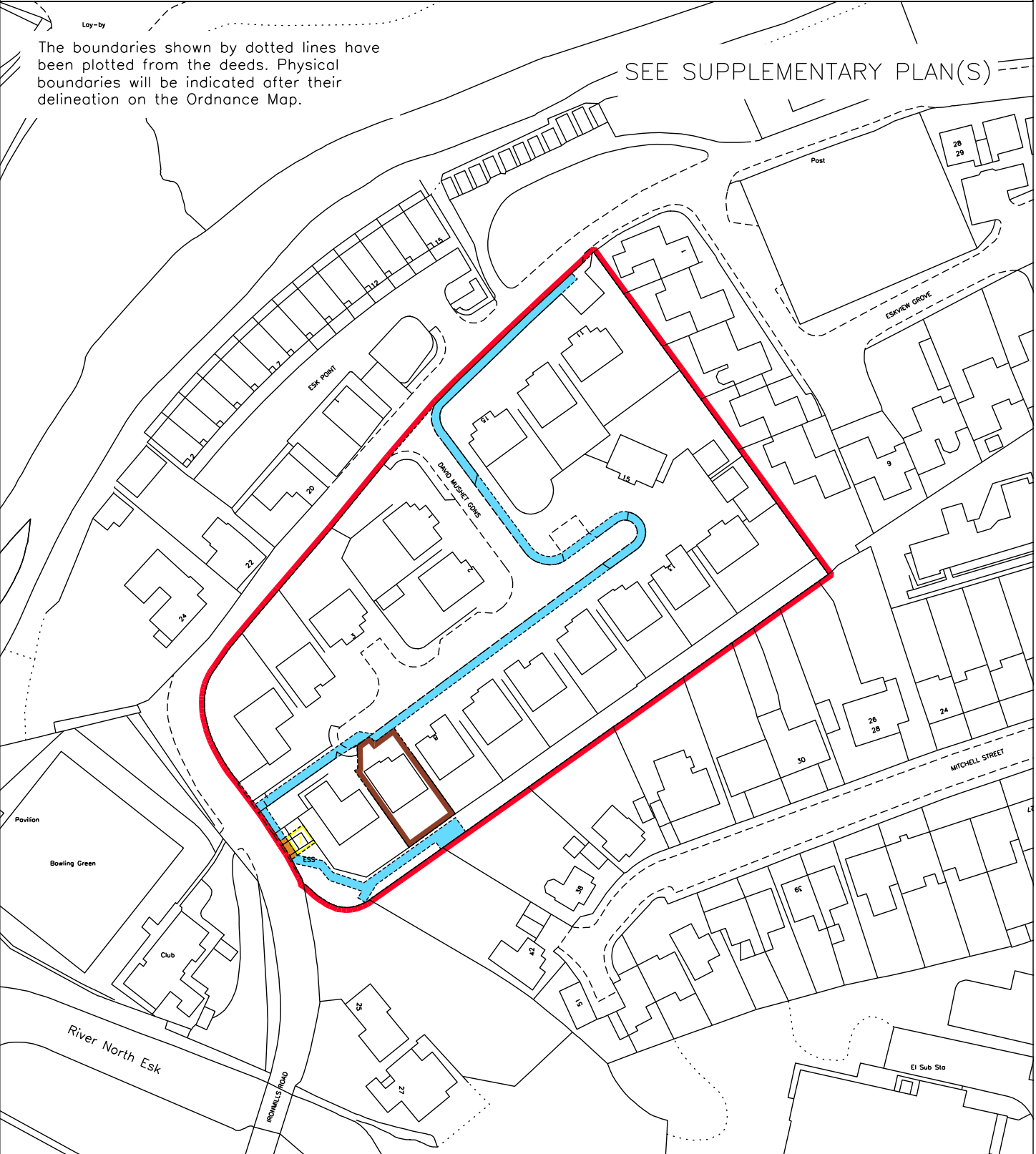


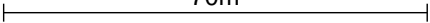
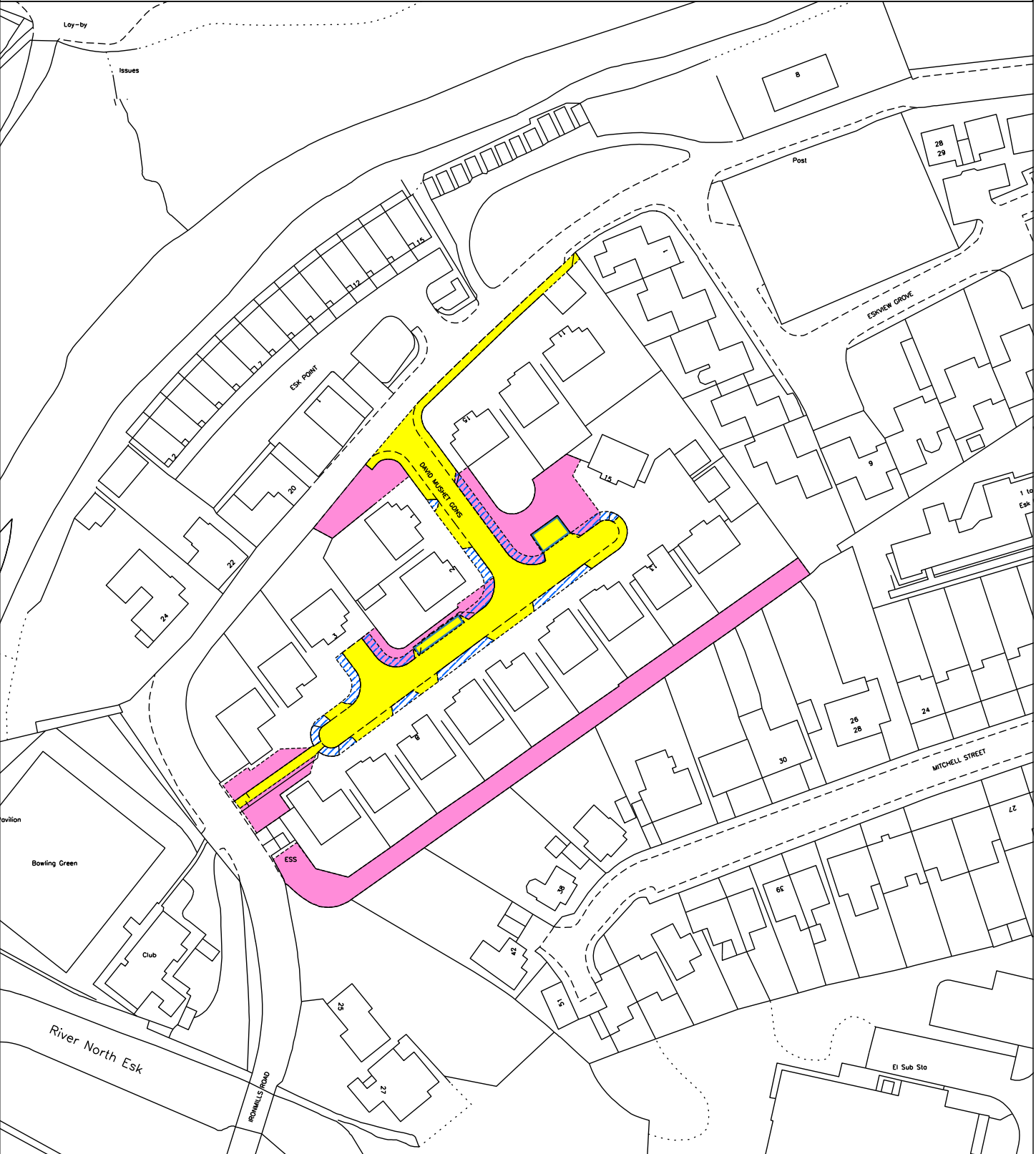
 LAND REGISTER OF SCOTLAND	Officer's ID / Date	TITLE NUMBER
	6468 20/1/2017	MID151024
	ORDNANCE SURVEY NATIONAL GRID REFERENCE	70m 
NT3267SE NT3267NE		Survey Scale 1/1250

CROWN COPYRIGHT © – This copy has been produced from the ROS Digital Mapping System on 31/03/2021 with the authority of Ordnance Survey under Section 47 of the Copyright, Designs and Patents Act 1988. Unless there is a relevant exception to copyright, the copy must not be copied without the prior permission of the copyright owner. OS Licence no 100041182.



 LAND REGISTER OF SCOTLAND	Officer's ID / Date	Supplementary Plan to Title
	6468 20/1/2017	MID151024-1
	ORDNANCE SURVEY NATIONAL GRID REFERENCE	70m 
NT3267SE NT3267NE		Survey Scale 1/1250

CROWN COPYRIGHT © – This copy has been produced from the ROS Digital Mapping System on 31/03/2021 with the authority of Ordnance Survey under Section 47 of the Copyright, Designs and Patents Act 1988. Unless there is a relevant exception to copyright, the copy must not be copied without the prior permission of the copyright owner. OS Licence no 100041182.



LAND REGISTER OF SCOTLAND	Officer's ID/Date	Title	Number
	6468 20/1/2017	MID151024	

