
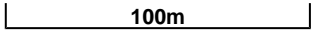
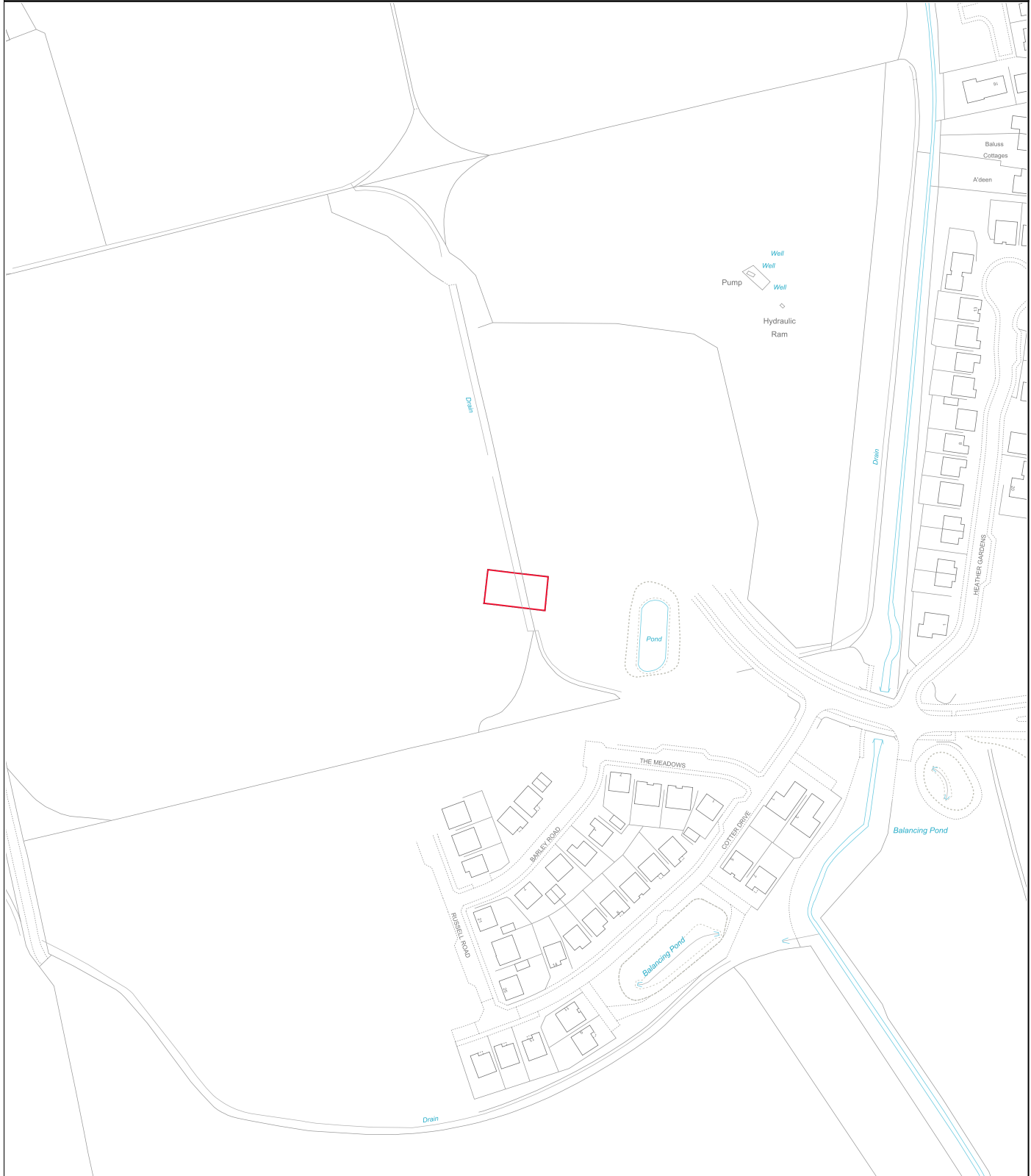
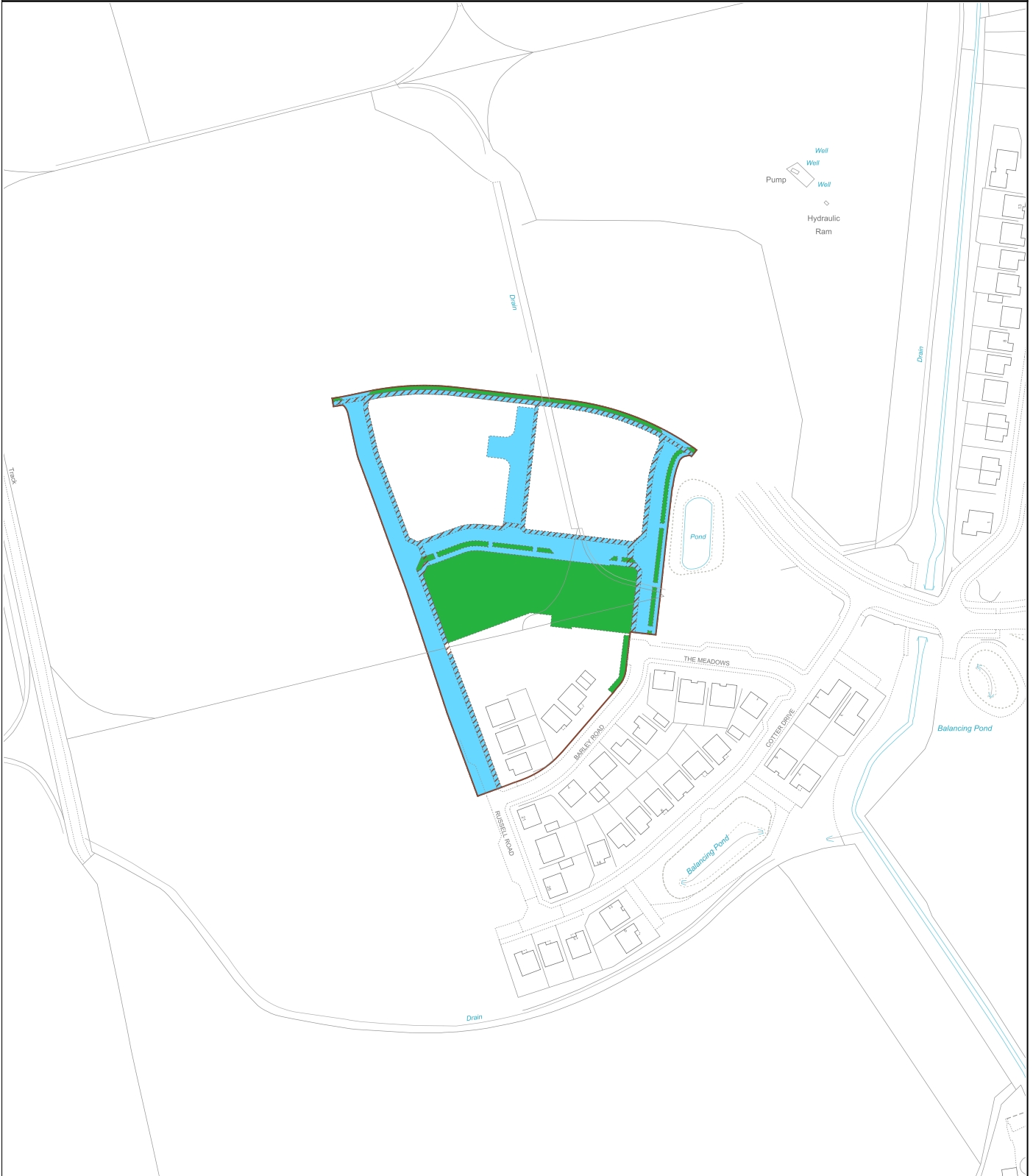
	Version date	TITLE NUMBER				
	25/01/2024	ABN157493				
	BRITISH NATIONAL GRID EASTING/NORTHING					
	399896, 847429		<table border="1"> <tr> <td>Survey Scale</td> <td>Print Scale</td> </tr> <tr> <td>1:2500</td> <td>1:2500 @ A4</td> </tr> </table>	Survey Scale	Print Scale	1:2500
Survey Scale	Print Scale					
1:2500	1:2500 @ A4					
<p>CROWN COPYRIGHT © This copy has been produced on 26/01/2024 with the authority of Ordnance Survey under Section 47 of the Copyright and Patents Act 1988. Unless there is a relevant exception to copyright, the copy must not be copied without prior permission of the copyright owner. OS Licence no AC0000820447. This extract may contain Ordnance Survey features captured at other scales.</p>						





CROWN COPYRIGHT © This copy has been produced on 26/01/2024 with the authority of Ordnance Survey under Section 47 of the Copyright and Patents Act 1988. Unless there is a relevant exception to copyright, the copy must not be copied without prior permission of the copyright owner. OS Licence no AC0000820447. This extract may contain Ordnance Survey features captured at other scales.



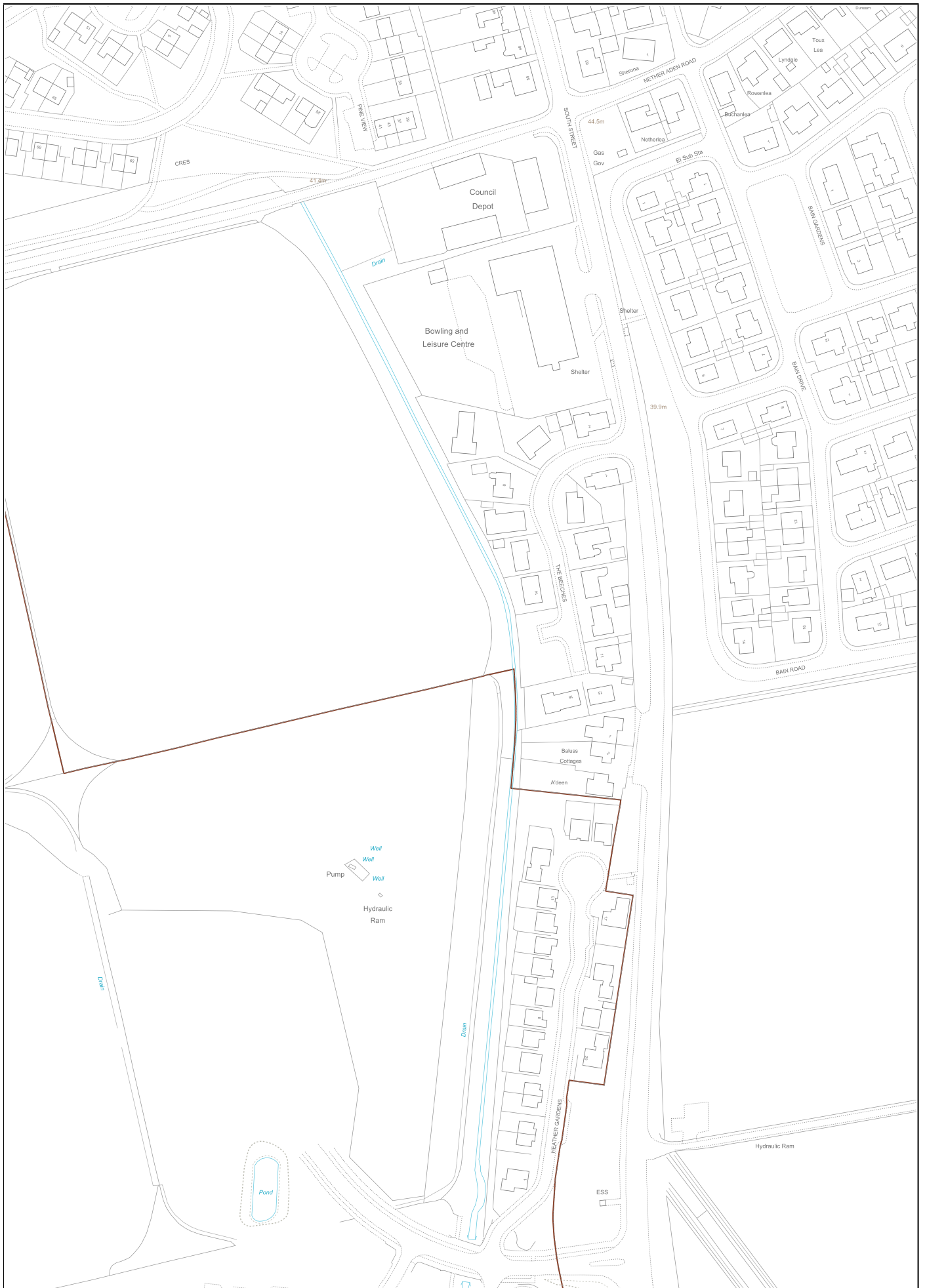
	Version date	Additional Cadastral Map View/Supplementary Data
	25/01/2024	ABN157493-2

	BRITISH NATIONAL GRID EASTING/NORTHING				
	399896, 847429	<table border="1"> <tr> <td>Survey Scale</td> <td>Print Scale</td> </tr> <tr> <td>1:2500</td> <td>1:2500 @ A4</td> </tr> </table>	Survey Scale	Print Scale	1:2500
Survey Scale	Print Scale				
1:2500	1:2500 @ A4				

CROWN COPYRIGHT © This copy has been produced on 26/01/2024 with the authority of Ordnance Survey under Section 47 of the Copyright and Patents Act 1988. Unless there is a relevant exception to copyright, the copy must not be copied without prior permission of the copyright owner. OS Licence no AC0000820447.
This extract may contain Ordnance Survey features captured at other scales.

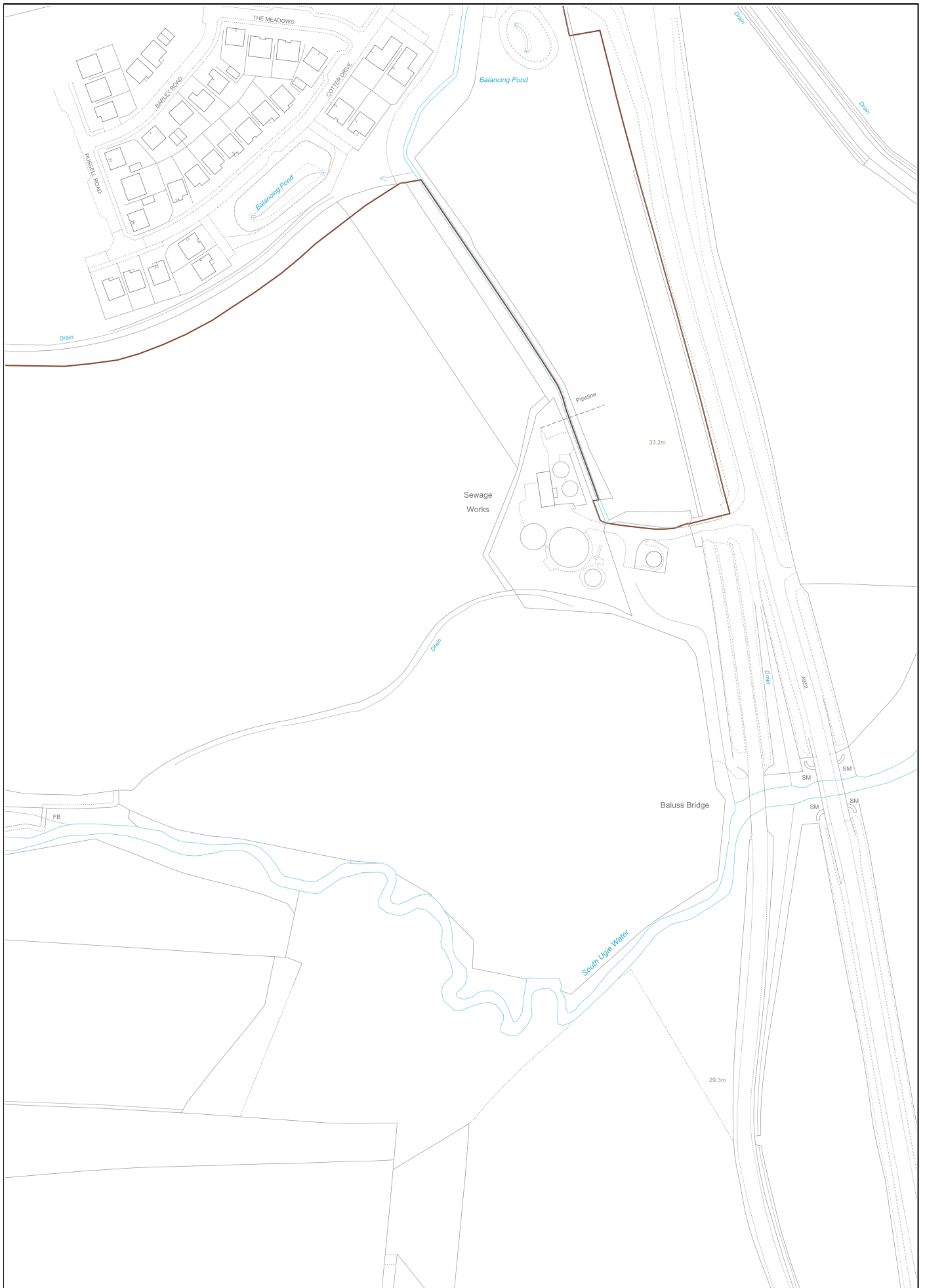




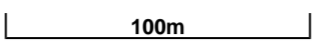










 LAND REGISTER OF SCOTLAND	Version date	Additional Cadastral Map View/Supplementary Data	
	25/01/2024	ABN157493-2	
 BRITISH NATIONAL GRID EASTING/NORTHING			
	399896, 847429	Survey Scale	Print Scale
	1:2500	1:2500 @ A2	
<small>CROWN COPYRIGHT © This copy has been produced on 26/01/2024 with the authority of Ordnance Survey under Section 47 of the Copyright and Patents Act 1988. Unless there is a relevant exception to copyright, the copy must not be copied without prior permission of the copyright owner. OS Licence no AC0000820447. This extract may contain Ordnance Survey features captured at other scales.</small>			

