
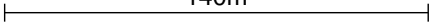
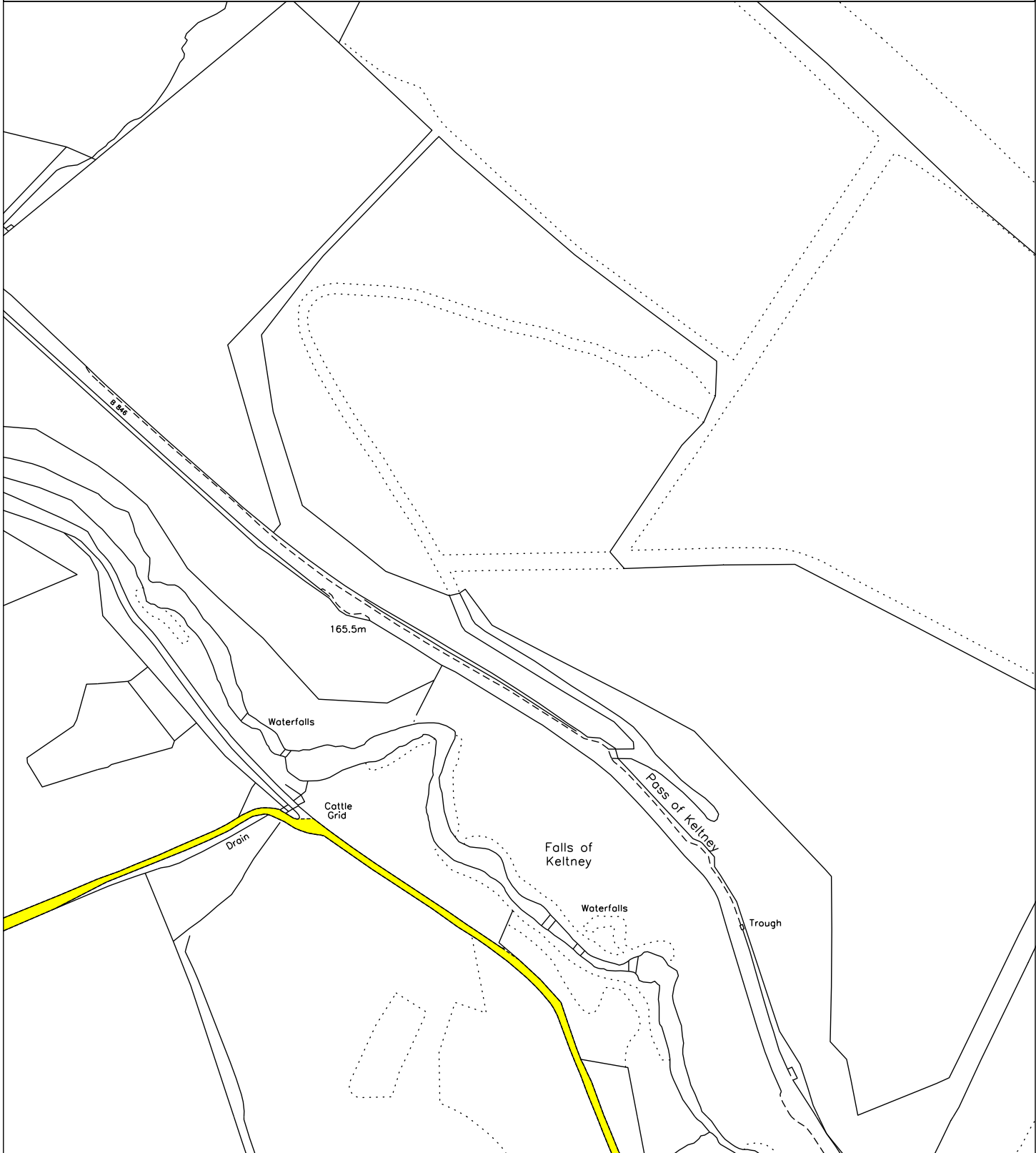
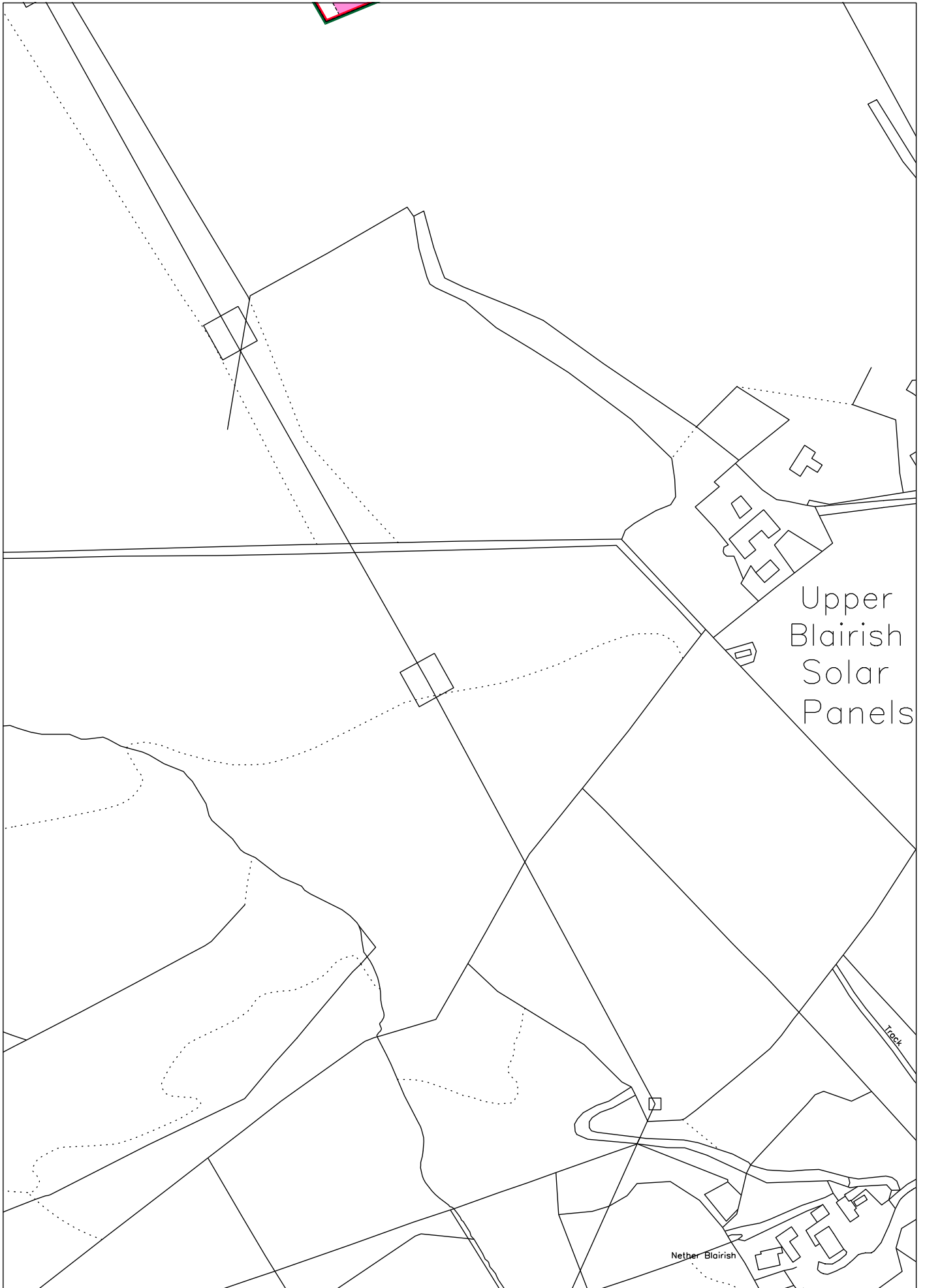
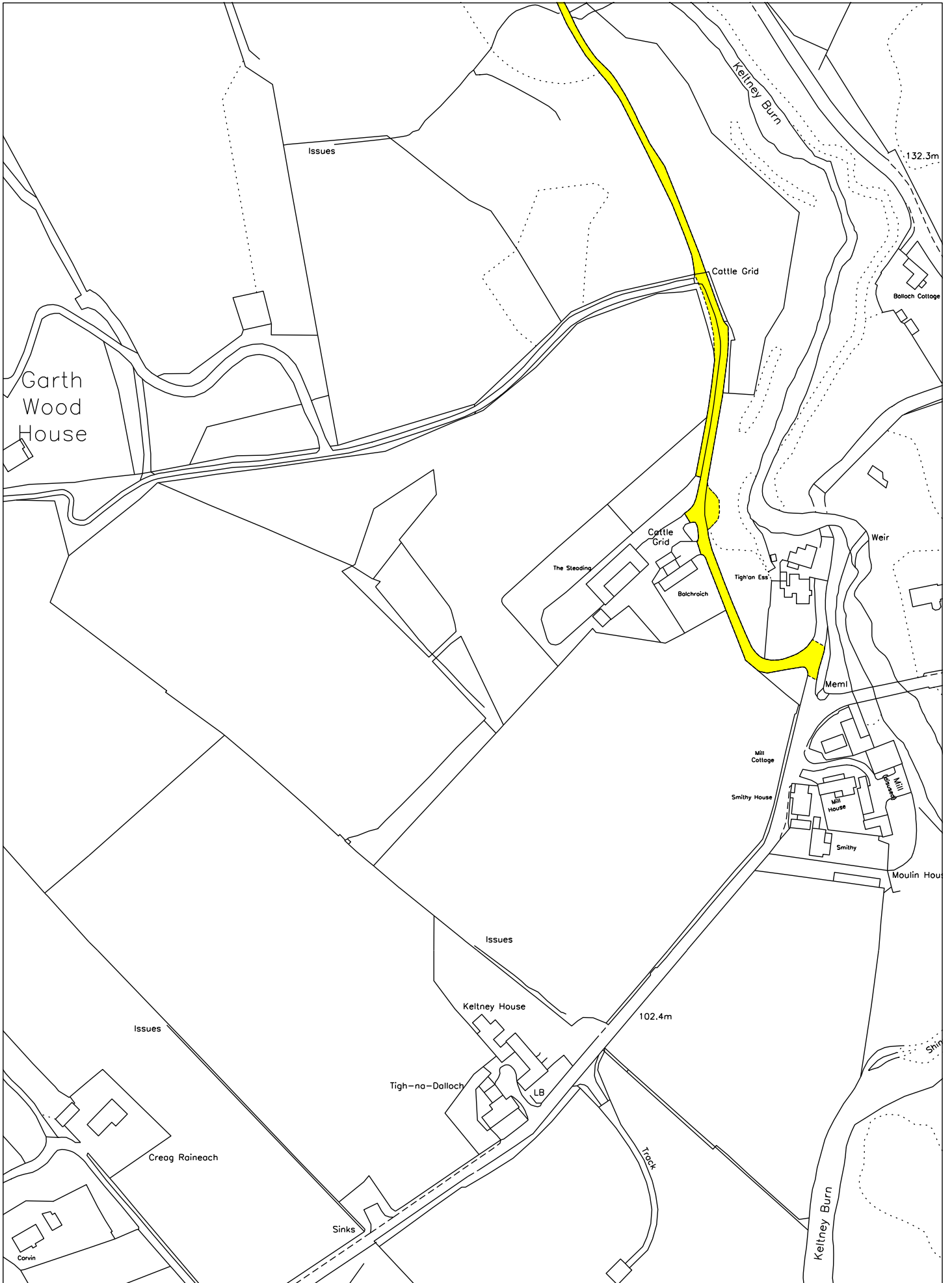

 <b>LAND REGISTER OF SCOTLAND</b>	Officer's ID / Date	TITLE NUMBER
	7278 3/5/2018	<b>PTH33616</b>
	ORDNANCE SURVEY NATIONAL GRID REFERENCE	140m 
	<b>NN7648 NN7748 NN7749 NN74NE</b>	<b>Survey Scale</b> 1/10000

CROWN COPYRIGHT © – This copy has been produced from the ROS Digital Mapping System on 04/05/2018 with the authority of Ordnance Survey under Section 47 of the Copyright, Designs and Patents Act 1988. Unless there is a relevant exception to copyright, the copy must not be copied without the prior permission of the copyright owner. OS Licence no 100041182.





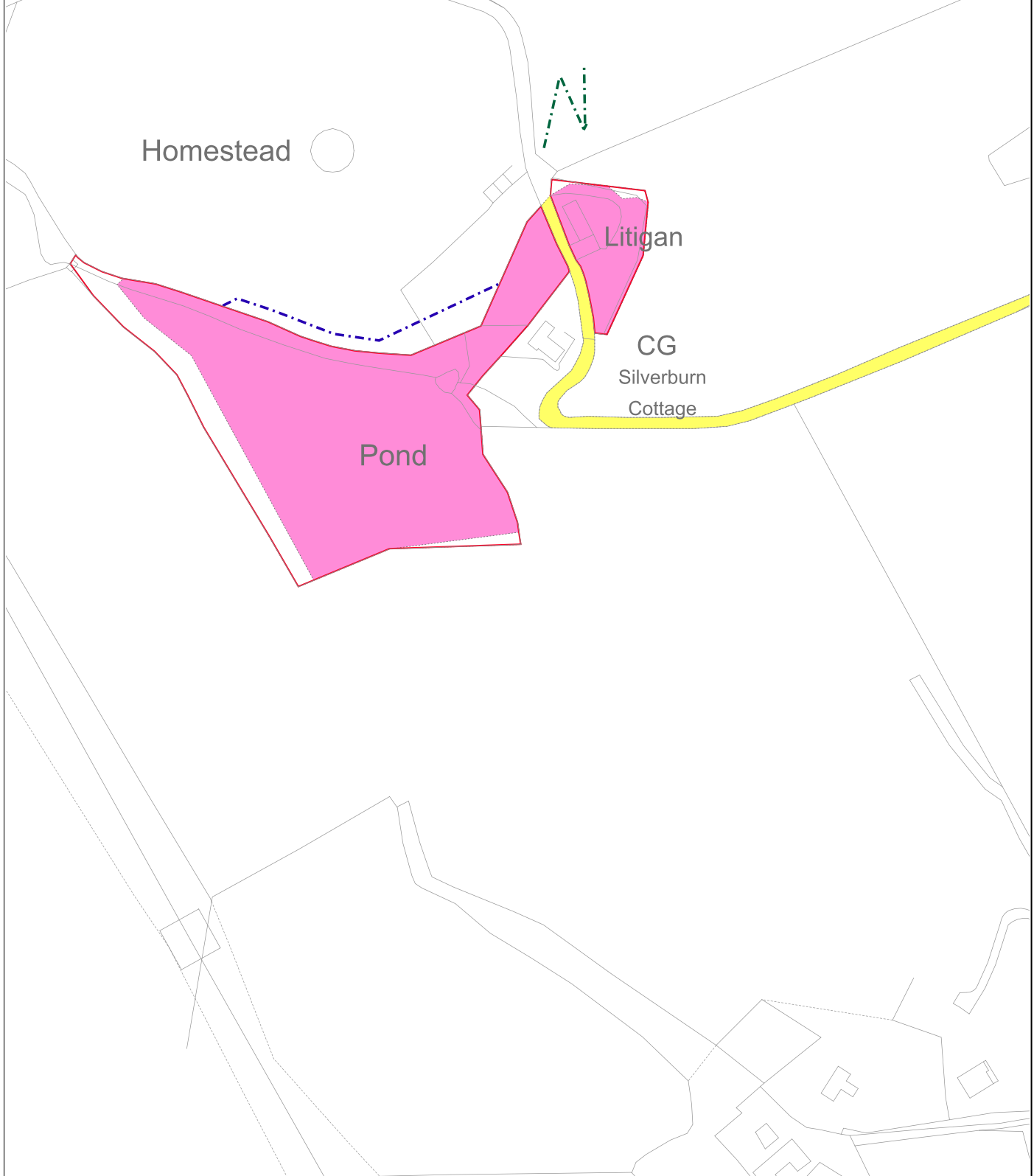


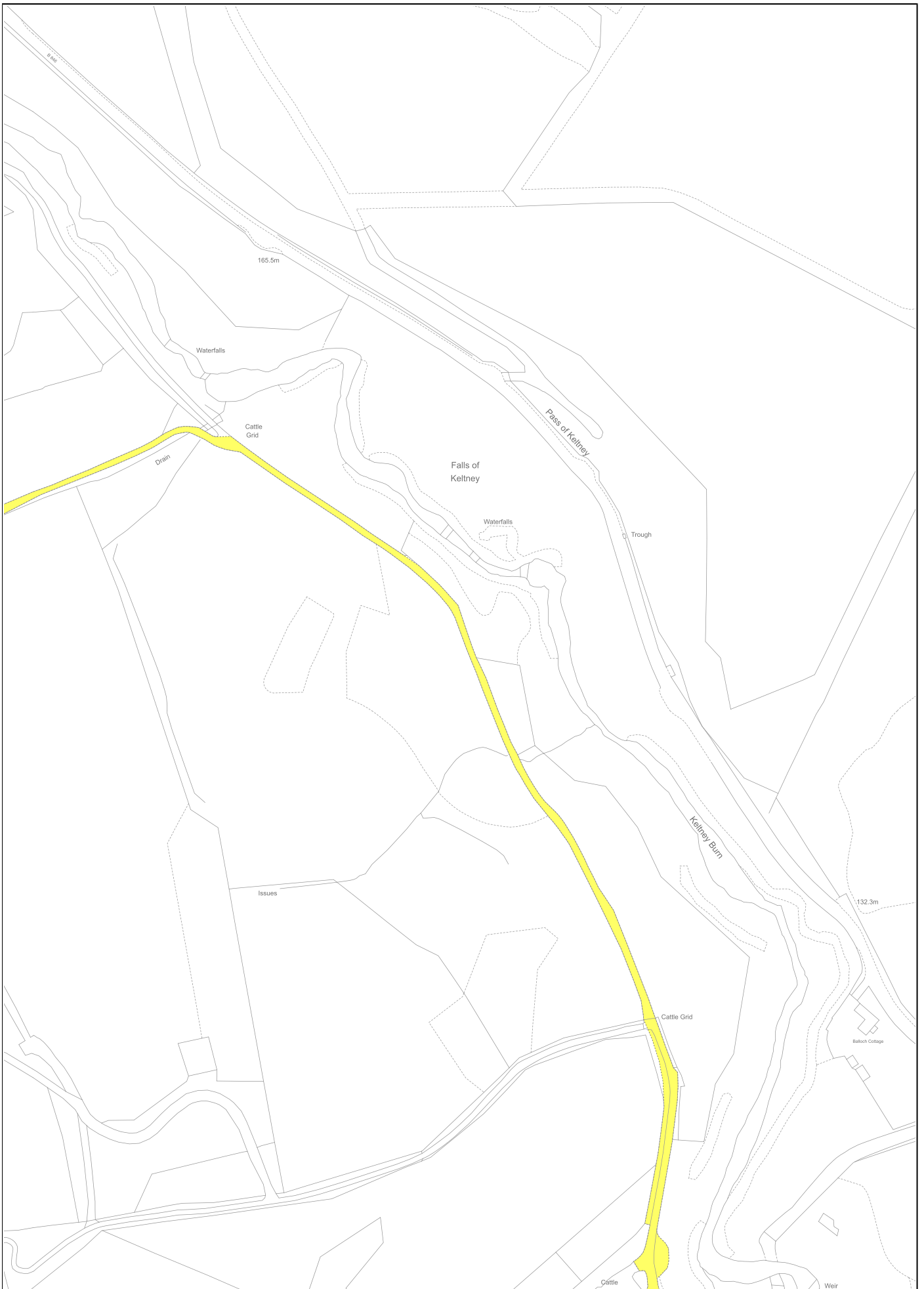
	Version date	TITLE NUMBER
	01/10/2021	<b>PTH46907</b>

	BRITISH NATIONAL GRID EASTING/NORTHING	
	276783, 749637	

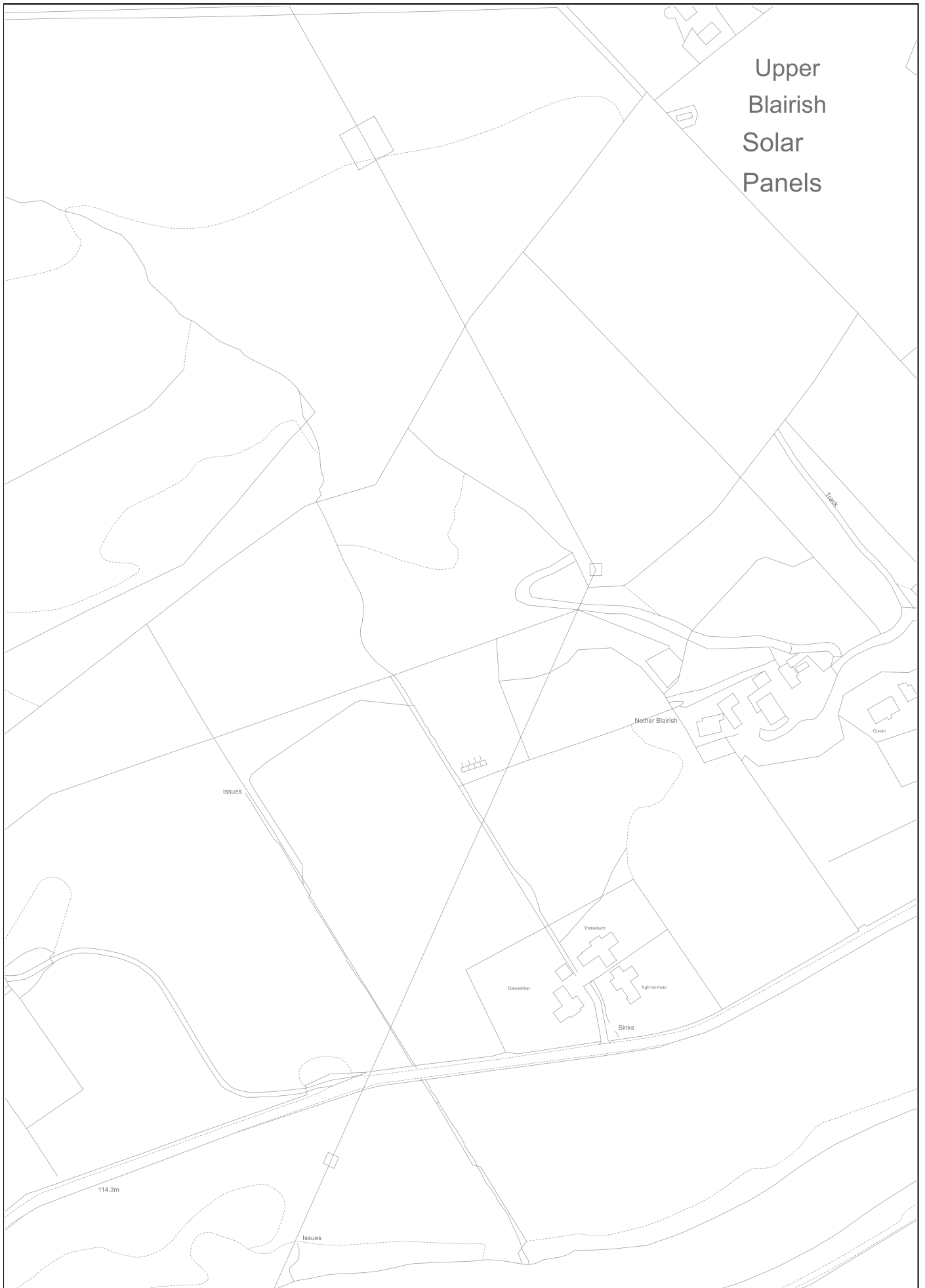
276783, 749637	Survey Scale	Print Scale
	1:2500	1:2500 @ A4

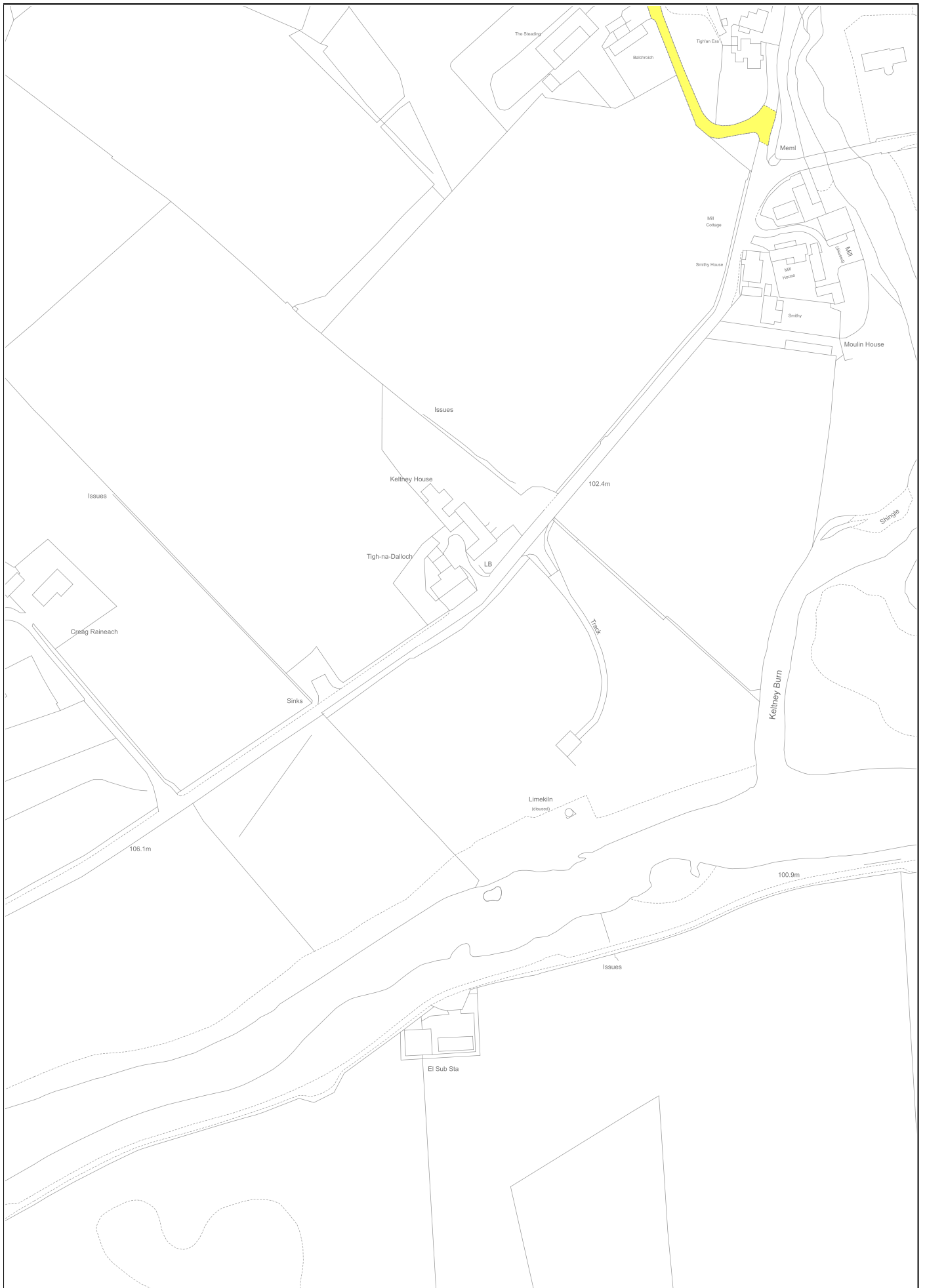
CROWN COPYRIGHT © This copy has been produced on 08/04/2022 with the authority of Ordnance Survey under Section 47 of the Copyright and Patents Act 1988. Unless there is a relevant exception to copyright, the copy must not be copied without prior permission of the copyright owner. OS Licence no 100041182.  
This extract may contain Ordnance Survey features captured at other scales.



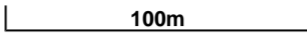




# Upper Blairish Solar Panels





 LAND REGISTER OF SCOTLAND	Version date	TITLE NUMBER	
	01/10/2021	<b>PTH46907</b>	
 BRITISH NATIONAL GRID EASTING/NORTHING			
	276783, 749637	Survey Scale	Print Scale
CROWN COPYRIGHT © This copy has been produced on 08/04/2022 with the authority of Ordnance Survey under Section 47 of the Copyright and Patents Act 1988. Unless there is a relevant exception to copyright, the copy must not be copied without prior permission of the copyright owner. OS Licence no 100041182.		1:2500	1:2500 @ A2
This extract may contain Ordnance Survey features captured at other scales.			

