

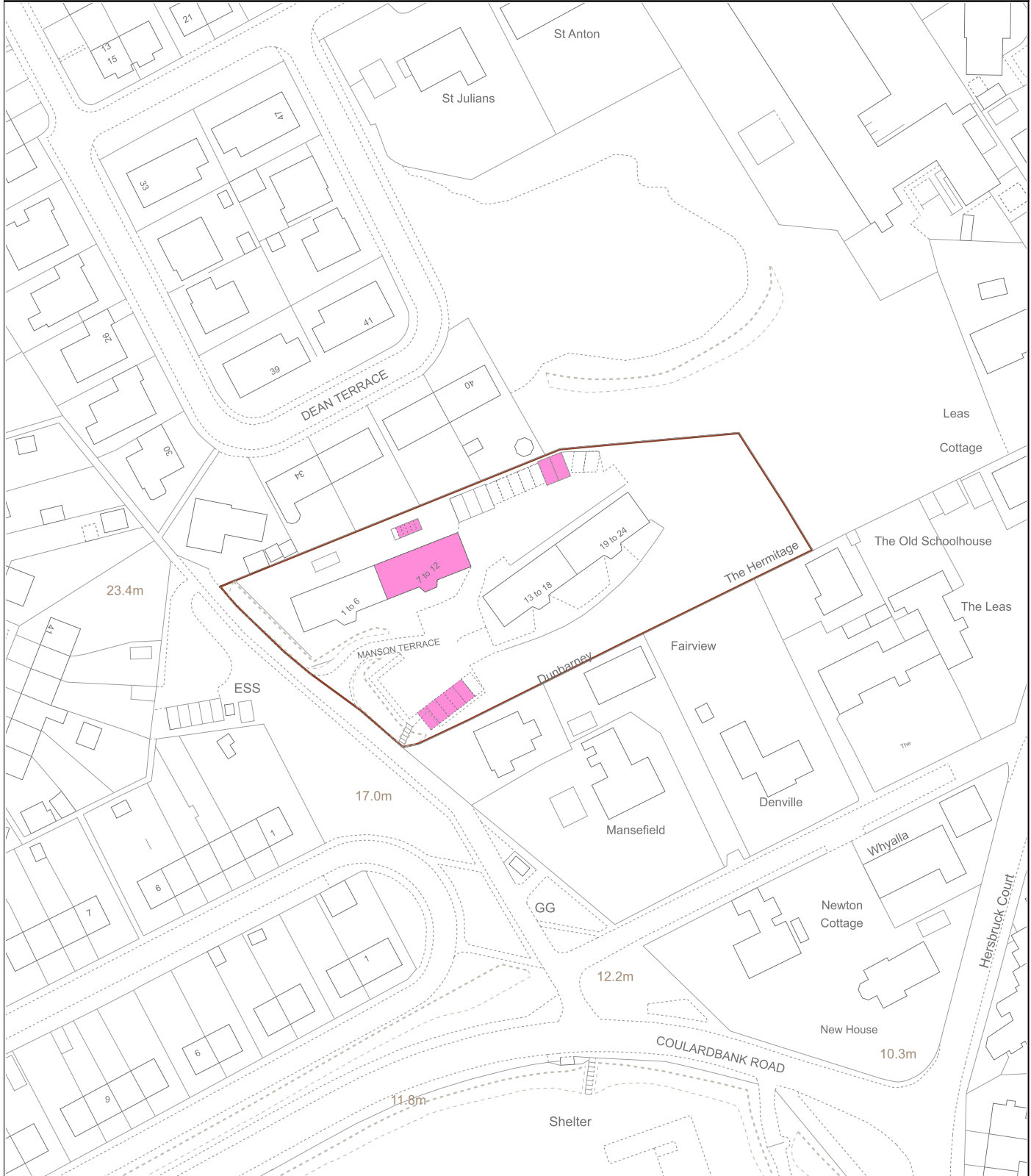
 LAND REGISTER OF SCOTLAND	Version date	TITLE NUMBER	
	30/07/2024	MOR16173	
 BRITISH NATIONAL GRID EASTING/NORTHING	 50m		
	323066, 870374	Survey Scale	Print Scale
		1:1250	1:1250 @ A4
CROWN COPYRIGHT © This copy has been produced on 30/07/2024 with the authority of Ordnance Survey under Section 47 of the Copyright and Patents Act 1988. Unless there is a relevant exception to copyright, the copy must not be copied without prior permission of the copyright owner. OS Licence no AC0000820447. This extract may contain Ordnance Survey features captured at other scales.			





Version date

Additional Cadastral Map View/Supplementary Data

30/07/2024

MOR16173-1



BRITISH NATIONAL GRID
EASTING/NORTHING

50m

323066, 870374

Survey Scale

Print Scale

1:1250

1:1250 @ A4

CROWN COPYRIGHT © This copy has been produced on 30/07/2024 with the authority of Ordnance Survey under Section 47 of the Copyright and Patents Act 1988. Unless there is a relevant exception to copyright, the copy must not be copied without prior permission of the copyright owner. OS Licence no AC0000820447. This extract may contain Ordnance Survey features captured at other scales.

